

JERNBANENS FORBINDELSESTUNNEL  
ØST - VEST GJENNOM OSLO:  
TEGNINGSHEFTE II

Oslo, 15. februar 1966

OVERSIKTSTEGNING	Blad	Kart	1:10 000	Jernbane og kommunale tunnelbaner	Plankontor tegn. nr.
	"	24	Lengdeprofil	Skjematisk Rådhus-alternativ 10 b	3048
	"	25	"	" Rådhus-alternativ 10 c	3049
	"	26	"	" Frogner-alternativet	3047
STASJONSTEGNINGER	"	27	Plan	Abelhaugen stasjon 2 spor	6051
	"	28	"	" 3 spor	6052
	"	29	"	Frogner 2 spor midtoppganger	3042
	"	30	"	" 3 spor	3043
	"	31	"	" 2 spor endeoppganger	6053
	"	32	"	Rådhusplass Alternativ 10 a	3044
	"	33	"	" Alternativ 10 b	3045
	"	34	"	" Alternativ 10 c	3046
FILIPSTADOMRÅDET	"	35		Oversikt over Alternativ 10, 10 a, 10 b og 10 c	3051
	"	36		Rivning av bygninger syd for "Strupen" for Alt. 10 b og 10 c	3052
	"	37		Sporplan Alternativ 10 b, overgangsperioden	6061
	"	38		Sporplan Alternativ 10 c, overgangsperioden	6062
	"	39	Plan	Tunnel for havnespor til Filipstad (Frogner-alternativet)	6054
	"	40	Lengdeprofil	Tunnel for havnespor til Filipstad (Frogner-alternativet)	3053
RÅDHUS-ALTERNATIVET	"	41	Linjekart		9164
	"	42	"		9165
FROGNER-ALTERNATIVET	"	43	"		9166
	"	44	"		9167
RÅDHUS-ALTERNATIVET	"	45	Typiske tunneltverrsnitt.	Fred. Olsens gate - Stortorget	3074
	"	46	"	Karl Johansgate 15 - Rådhusplassen	3075
	"	47	"	Ruseløkkveien - Munkedamsveien	3076
FROGNER-ALTERNATIVET	"	48	"	Fred. Olsens gate - Stortorget	3077
	"	49	"	Karl Johansgate 15 - Nationaltheatret	3078
	"	50	"	Nils Juels gate - Olav Kyrres plass	3079
STASJONSTEGNINGER	"	51	Typiske stasjonstverrsnitt		3080
FELLESTUNNEL FOR JERNBANE OG KOMMUNAL TUNNELBANE	"	52	Plan og lengdeprofil for fellestunnelen gjennom Studentertunden		6063



FROGNER

FROGNERALTERNATIVET

ABELHAUGEN

NATIONALTEATRET

KOMMUNAL TUNNELBANE

SENTRUM

JERNBANETORGET

OSLO S

RÅDHUSALTERNATIVET

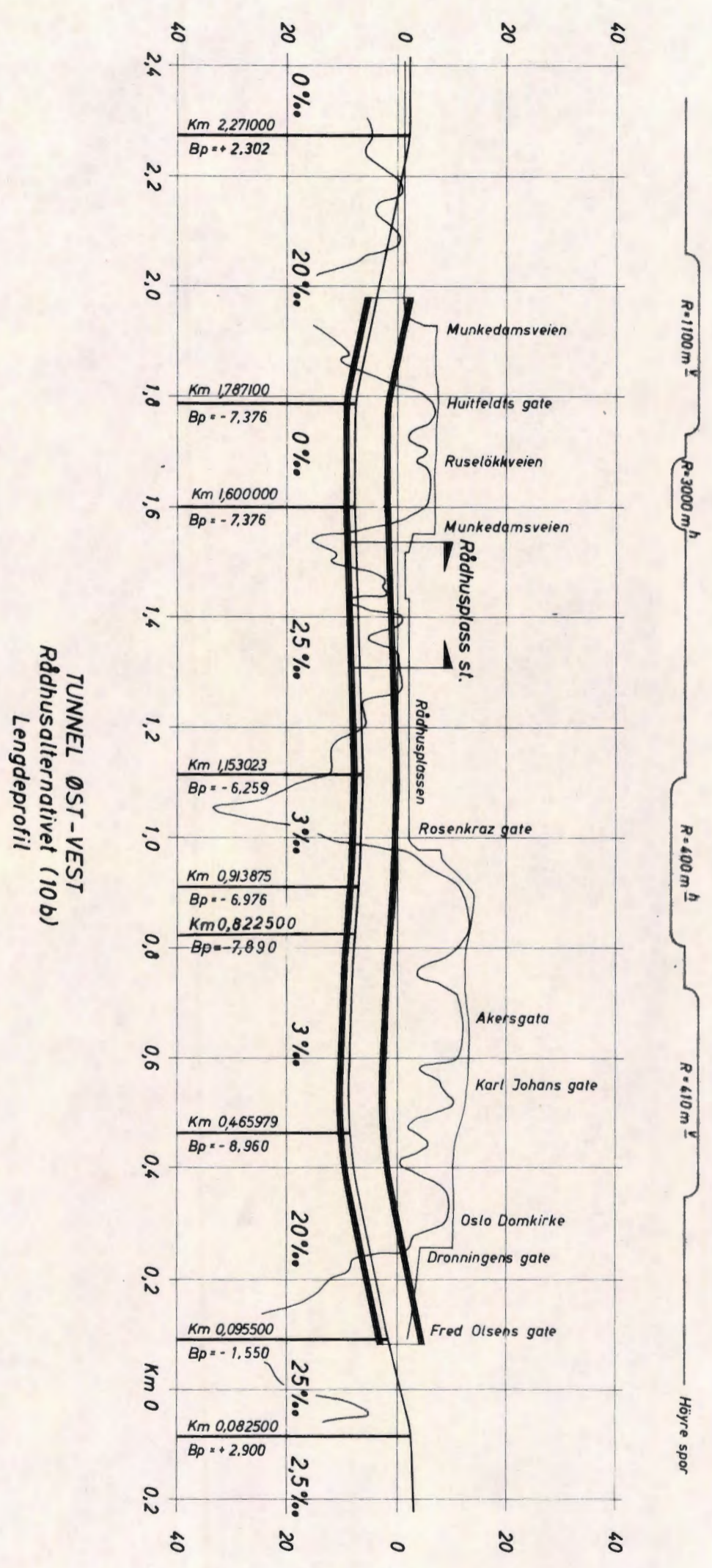
RÅDHUSPLASS


FILIPSTAD

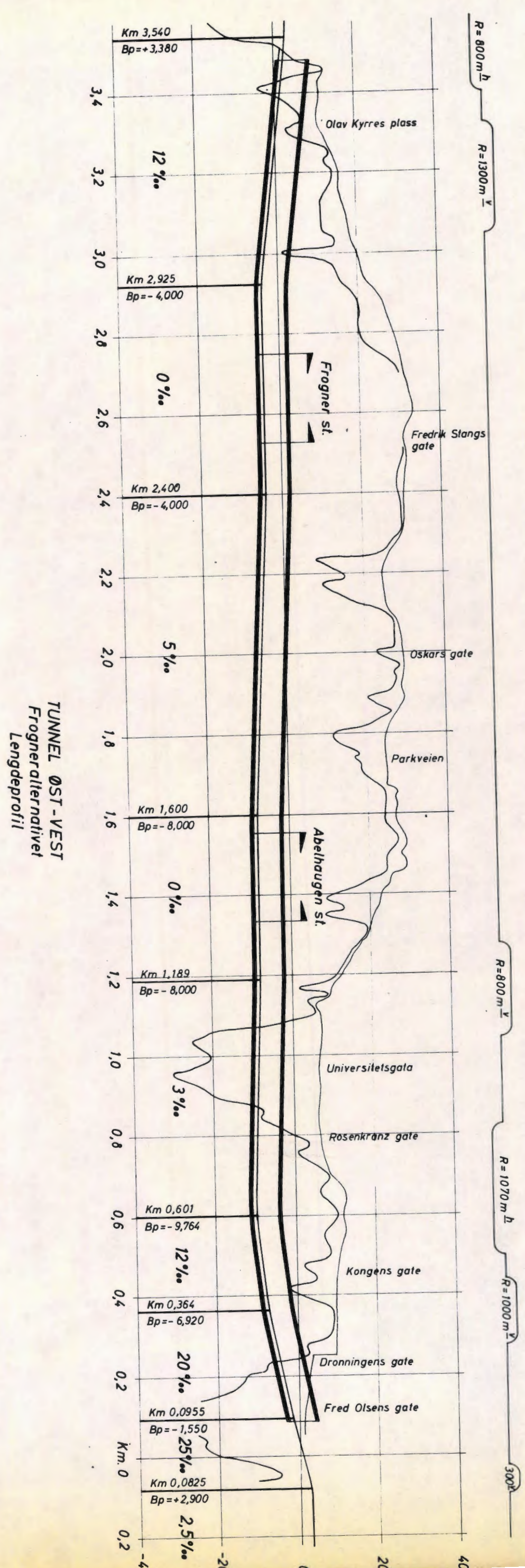
"Strupen"

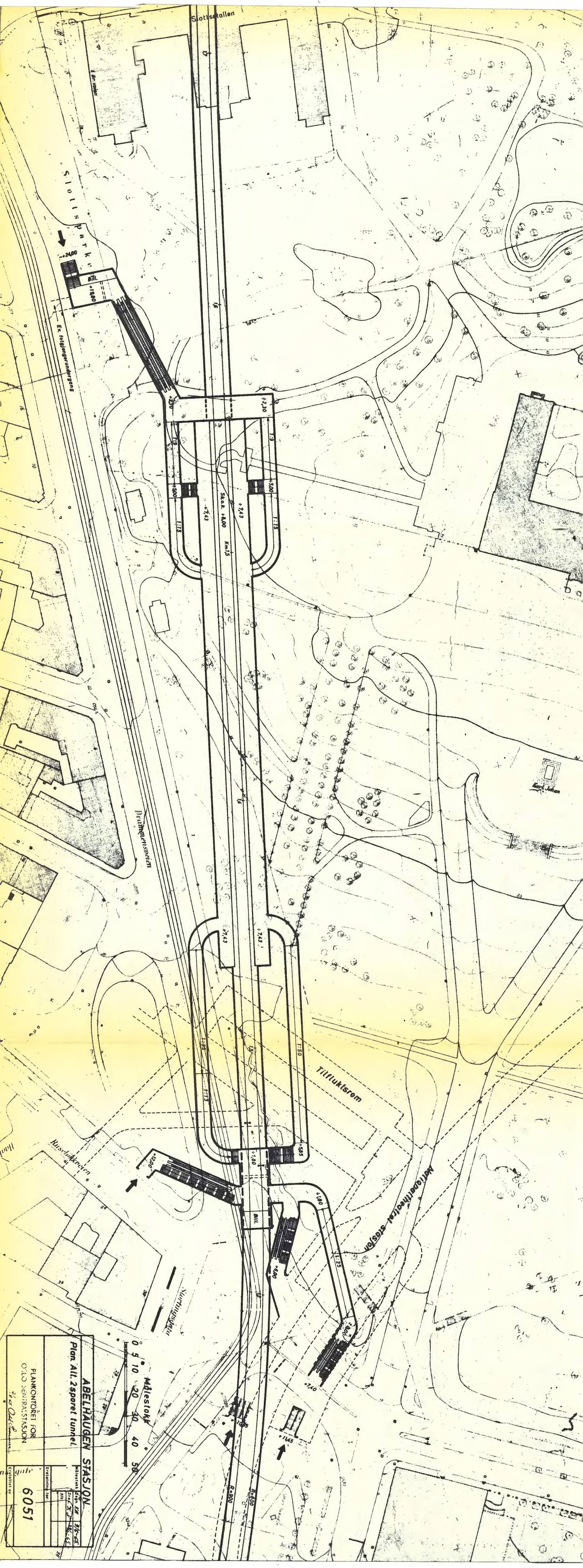
PLAN K. ANTON  
1  
TIL SENTRALST.  
3050

23









Slottshallen

Slottsparken

Ex. trolslengervekster

Drummenveien

Tilfluktsrom

Nettoperatørens stasjon

Huselikveien

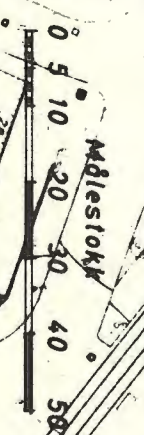
Nordmyrveien

**ABELHAUGEN STASJON**  
 Plan A11. 2sporet tunnel.

PLANKONTORET FOR  
 OILD SENTRALSTASJON

6051

Arkitekt	Byggh. nr.	Byggh. nr.
Byggh. nr.	Byggh. nr.	Byggh. nr.
Byggh. nr.	Byggh. nr.	Byggh. nr.



Målestokk

R=800

R=800

R=800

1:15

1:15

1:15

1:15

1:15

1:15

1:15

1:15

1:15

1:15

1:15

1:15

1:15

1:15

1:15

1:15

1:15

1:15

1:15

1:15

1:15

1:15

1:15

1:15

1:15

1:15

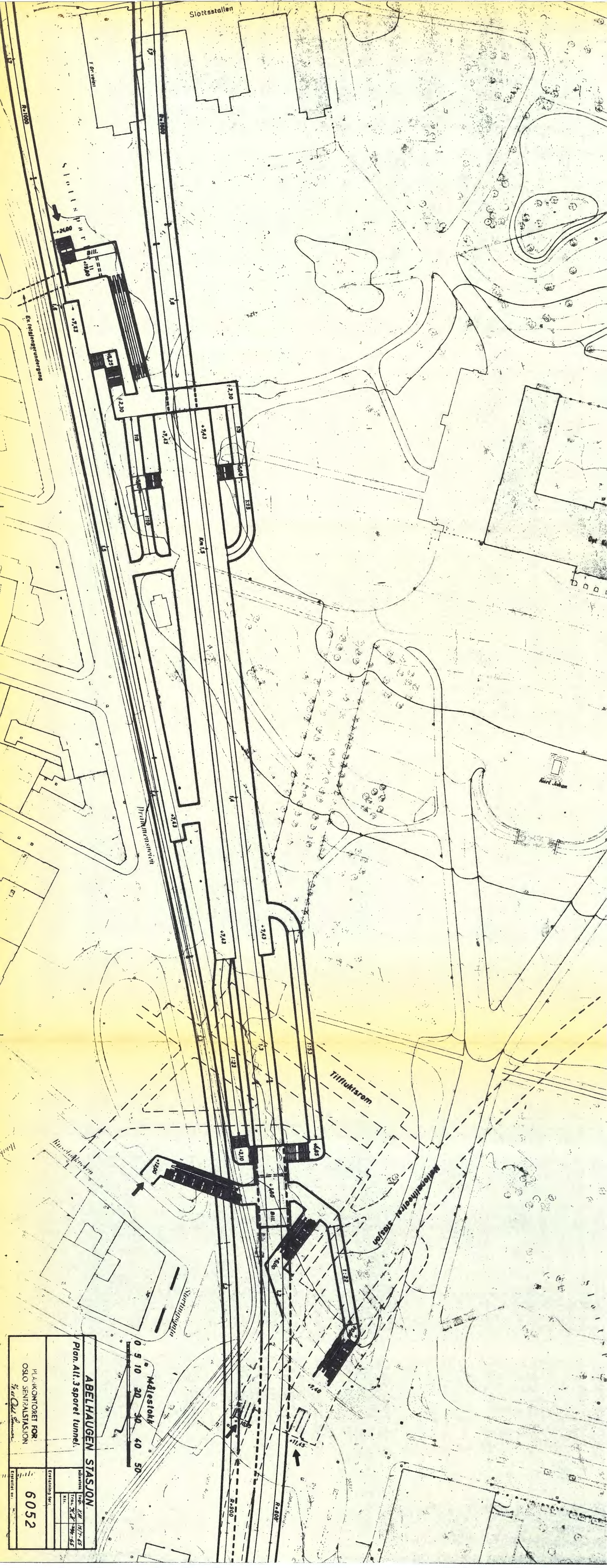
1:15

1:15

1:15

1:15

1:15

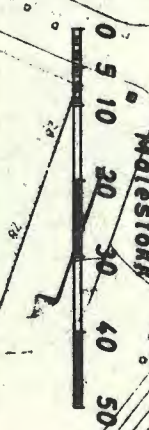


**ABELHAUGEN STASJON**  
 Plan. Alt. 3sporet tunnel.

Eksisterende for:	1968	1977-85
	1984	1984-85

PLANKONTORET FOR  
 OSLO SENTRALSTASJON  
 1/2 av Odd Sørensen

**6052**



Målestokk

Startingspunkt

1:200

1:100

1:50

1:25

1:12.5

1:6.25

1:3.125

1:1.5625

1:0.78125

1:0.390625

1:0.1953125

1:0.09765625

1:0.048828125

1:0.0244140625

1:0.01220703125

1:0.006103515625

1:0.0030517578125

1:0.00152587890625

1:0.000762939453125

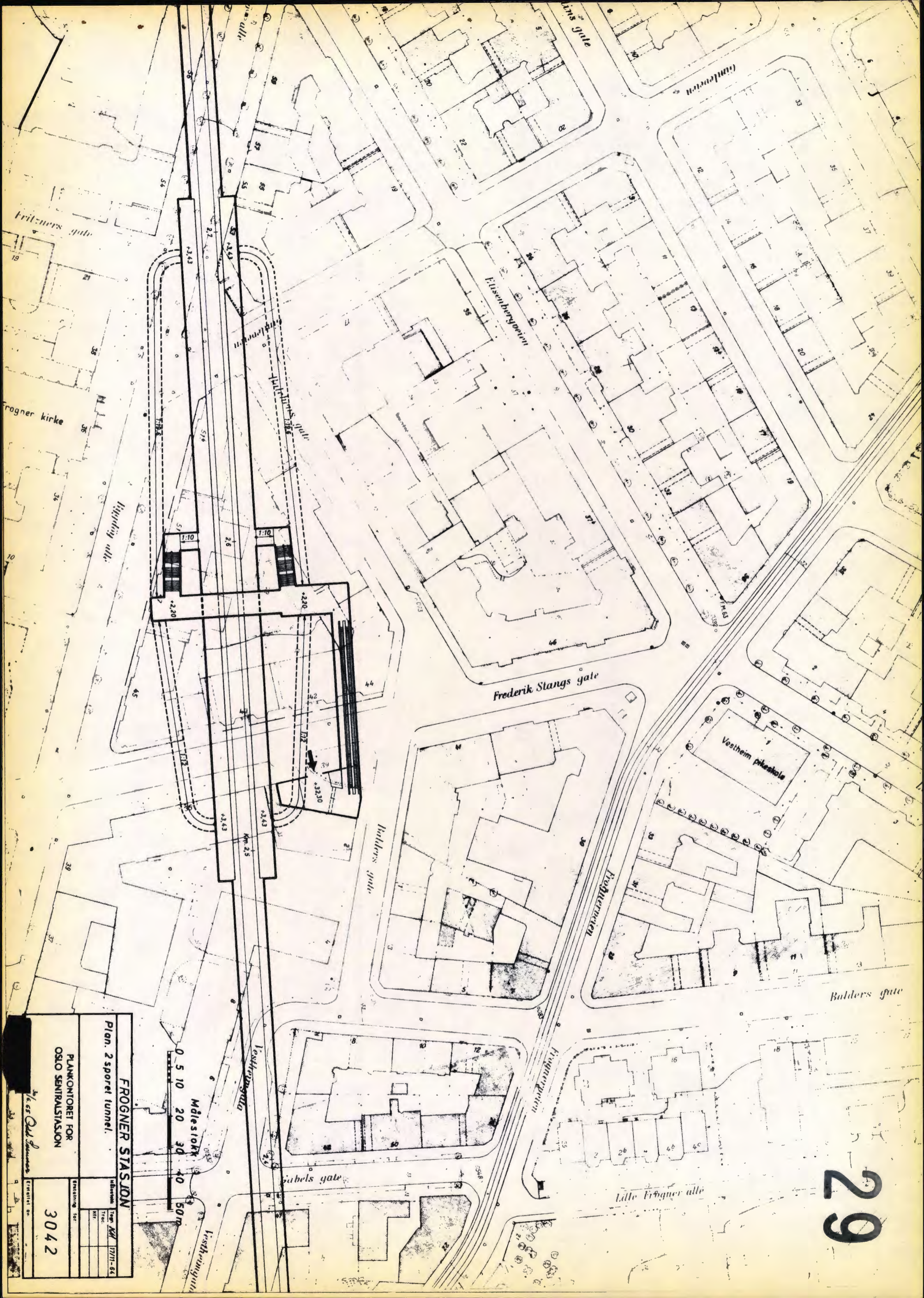
1:0.0003814697265625

1:0.00019073486328125

1:0.000095367431640625

1:0.0000476837158203125





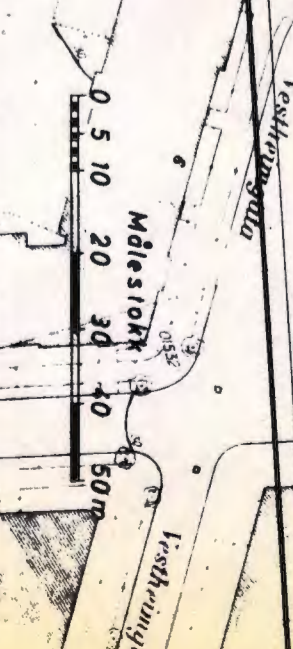
**FROGNER STASJON**  
 Plan. 2 spore tunnel.

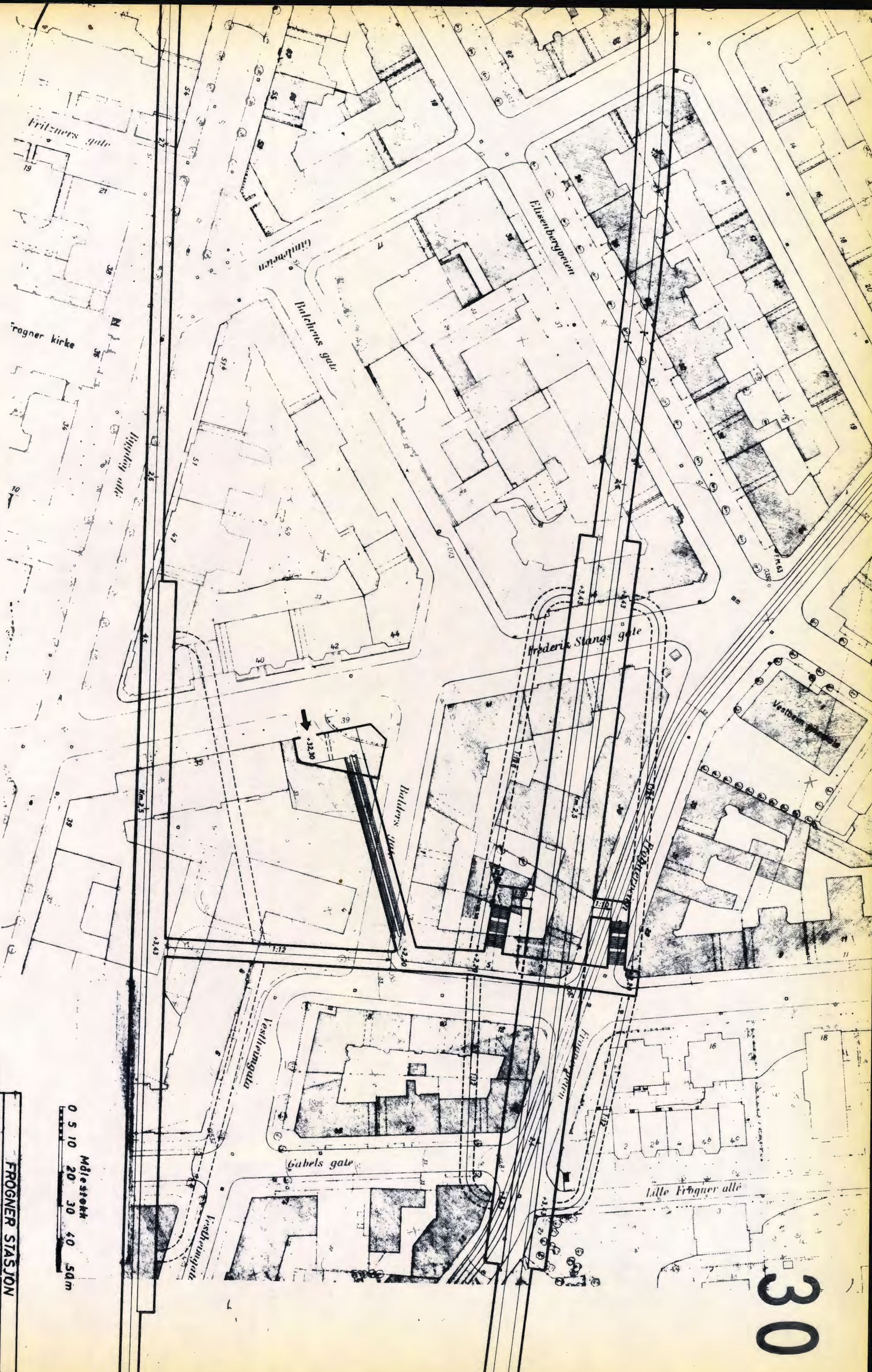
PLANKONTORET FOR  
 OSLO SENTRALSTASJON

3042

17/11-64


3042





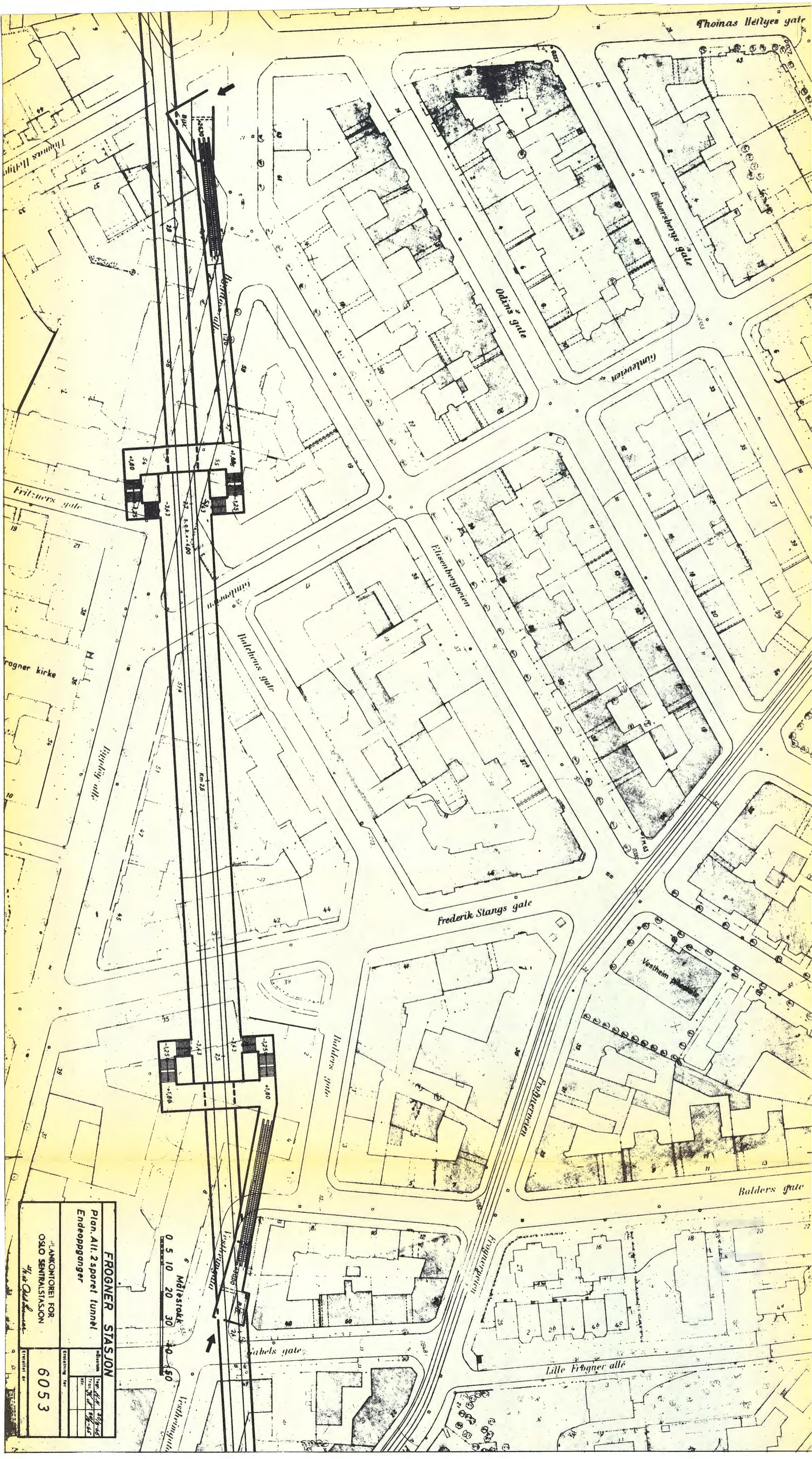
**FROGNER STASJON**  
 Plan. All. 3 spore tunnel.

PLANKONTRET FOR OSLO SENTRALSTASJON	3043	Plan. Nr.	30/3-85
		Arkiv.	
3043		Erstatning nr.:	
3043		Erstatning av:	



30

Thomas Heilys gate



**FROGNER STASJON**  
Plan. All. 2sporet tunnel  
Endeoppenger

ANKONTNING FOR  
OSLO SENTRALSTASJON

1/25 Odd Skjerve

Top. All. 1939-45	Ark. 1945-45
Tegn. 1/25 1945-45	1/25 1945-45
Bygging for	6053

0 5 10 20 30 40 50

Mjølnerstokk

Vestheimsgata

Labels gate

Bulders gate

Frederik Stangs gate

Elisenbergveien

Hulthens gate

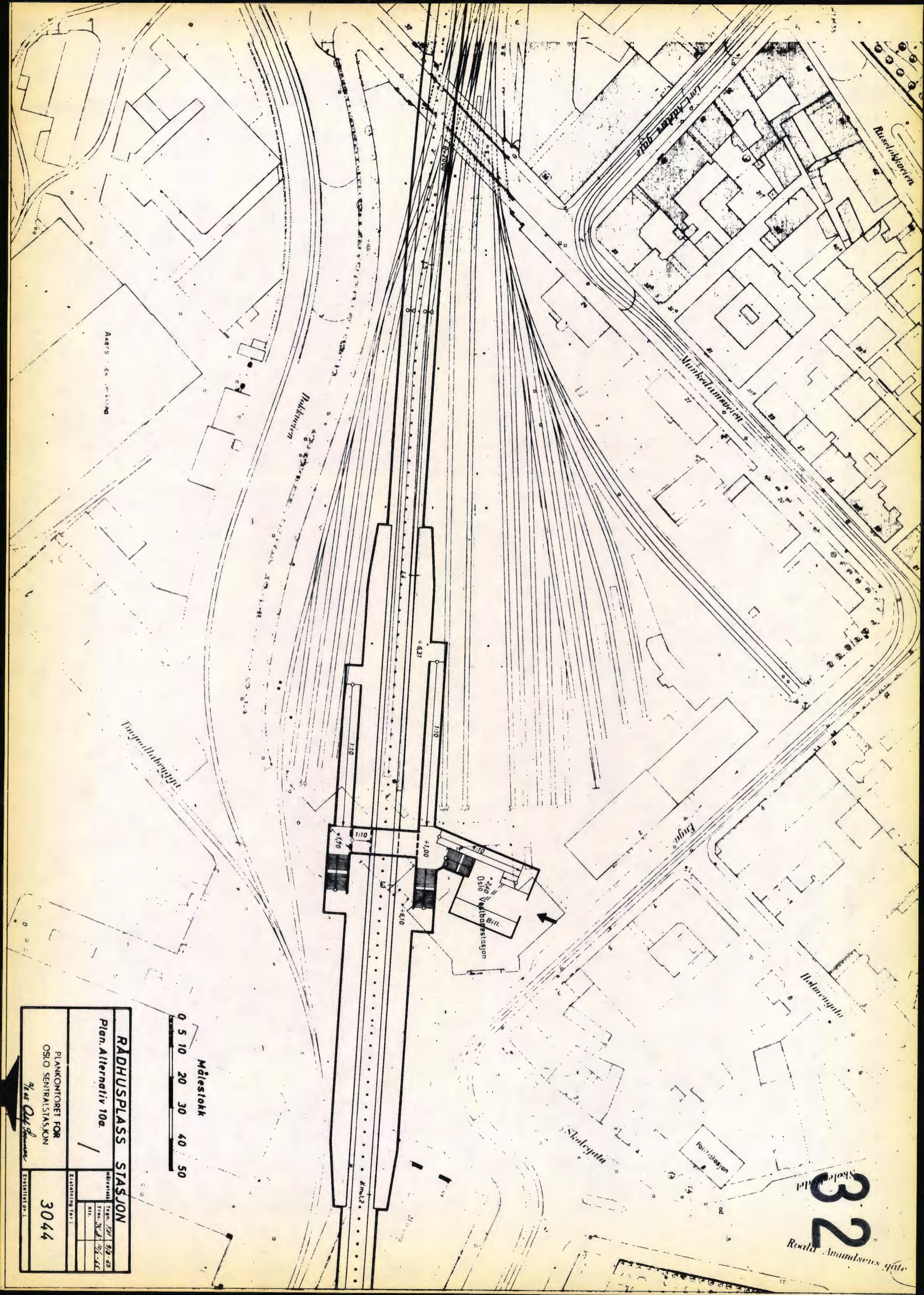
Heggveien

Frilvers gate

Odins gate

Gullveien

Einarbergs gate



Akers Co. arkitekt

Målestokk  
0 5 10 20 30 40 50

**RÅDHUSPLASS STASJON**  
Plan. Alternativ 10a.

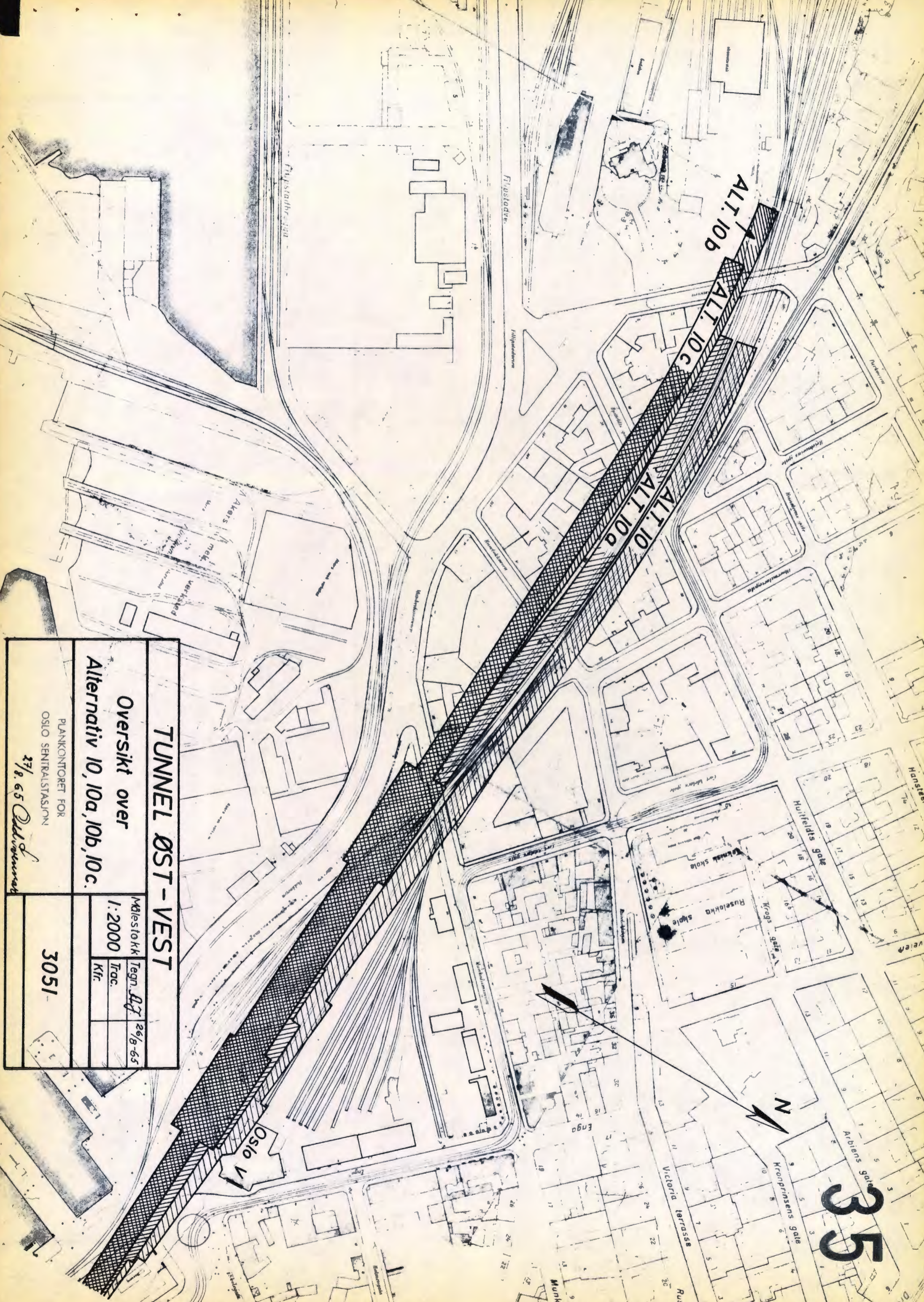
PLANKONTORET FOR  
OSLO SENTRALSTASJON  
7/55 Ole Sævi

3044	Eksaminert av:	
	Arkitekt	3/9-65
3044	Eksaminert av:	
	Arkitekt	7/9-65

32  
Rødt Amundsen's gate

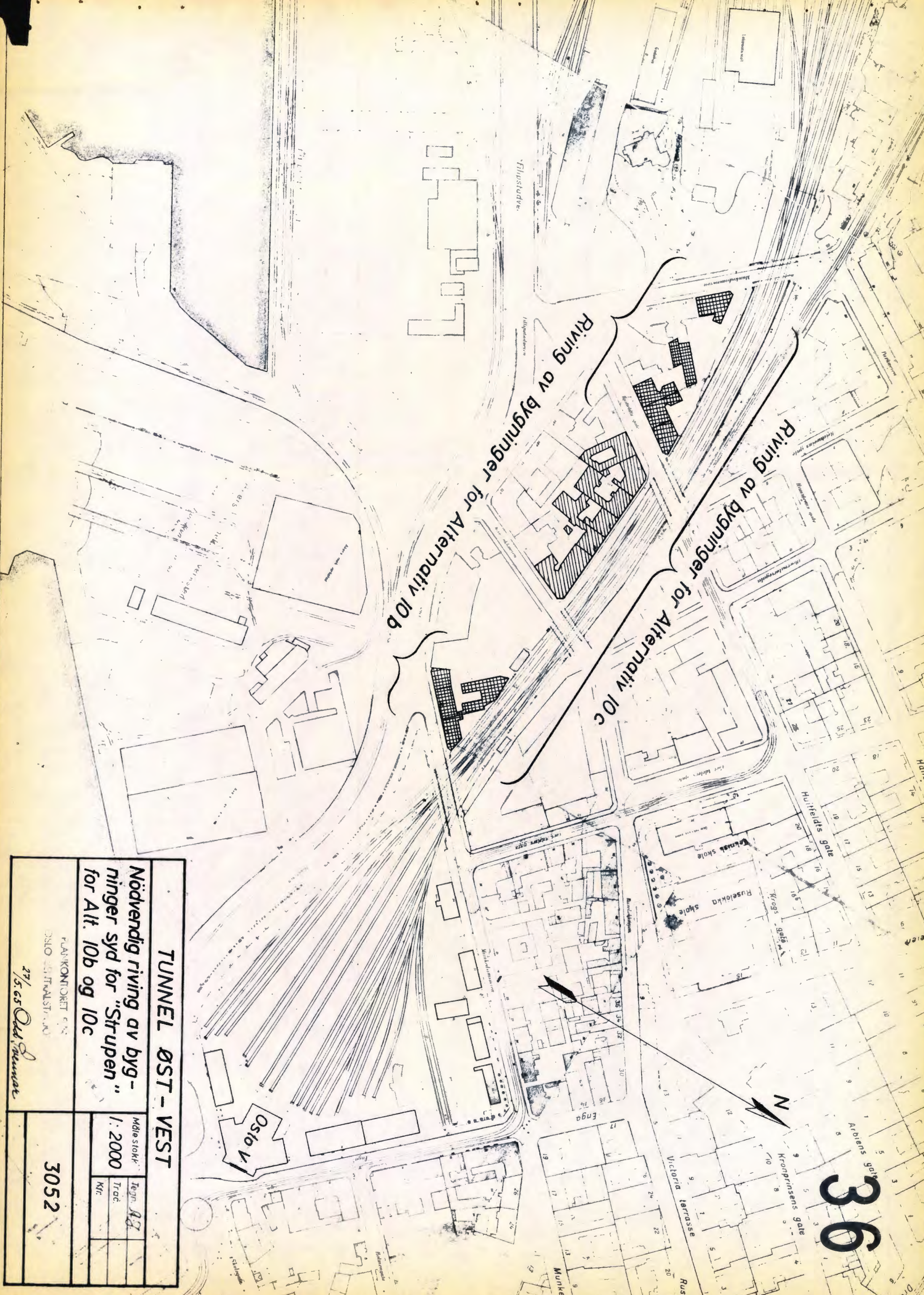






<b>TUNNEL ØST-VEST</b>			
<b>Oversikt over</b>			
<b>Alternativ 10, 10a, 10b, 10c.</b>			
PÅNKORTET FOR OSLO SENTRALSTASJON			
27/8. 65 <i>Oldemann</i>			
Målestokk	Tegn.	26/8-65	
1:2000	Trac.		
	Kfr.		
<b>3051</b>			

35



36

**TUNNEL ØST - VEST**

Nødvendig riving av bygninger syd for "Strupen" for Alt. 10b og 10c

PLANKONTORET  
OSLO 25. TUNNELST. 100

27/5.65 Odd Samvat

Målestokk  
1:2000

Tegn. A3  
Tracé.  
Kfr.

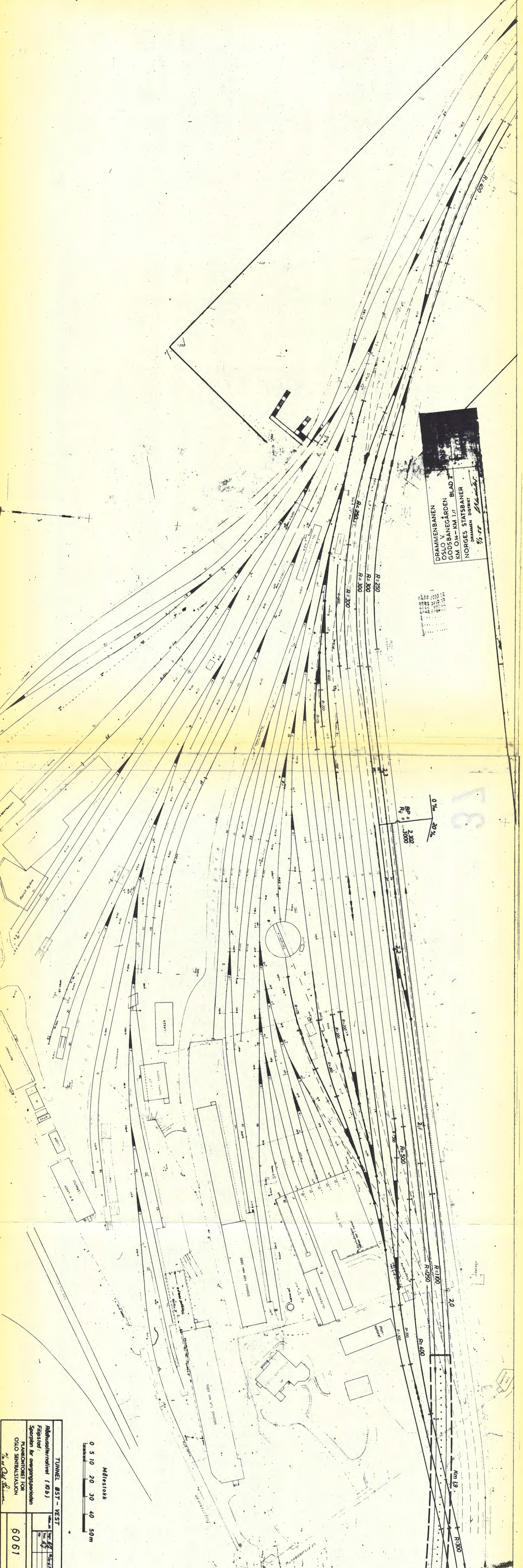
3052



DRAMMENBANEN  
 OSLO V  
 GODSBANEGÅRDEN BLAD 7  
 KM 0,56 - KM 1,17  
 NORGES STATSBANER  
 DRAMMEN DISTRIKT  
 1/3 1955

0%  
 20%  
 BP = 2,302  
 R<sub>y</sub> = 3000

78



TUNNEL ØST - WEST	
Relevansalternativet (10b)	
Filipstad	
Spørsmål for overgangsperioden	
PLANKONTORET FOR OSLO SENTRALSTASJON	
6061	

Målestokk  
 0 5 10 20 30 40 50m

1:10	1:20	1:30	1:40	1:50	2:00	2:10	2:20	2:30	2:40	2:50	3:00	3:10	3:20	3:30	3:40	3:50	4:00	4:10	4:20	4:30	4:40	4:50	5:00	5:10	5:20	5:30	5:40	5:50	6:00	6:10	6:20	6:30	6:40	6:50	7:00	7:10	7:20	7:30	7:40	7:50	8:00	8:10	8:20	8:30	8:40	8:50	9:00	9:10	9:20	9:30	9:40	9:50	10:00	10:10	10:20	10:30	10:40	10:50	11:00	11:10	11:20	11:30	11:40	11:50	12:00
------	------	------	------	------	------	------	------	------	------	------	------	------	------	------	------	------	------	------	------	------	------	------	------	------	------	------	------	------	------	------	------	------	------	------	------	------	------	------	------	------	------	------	------	------	------	------	------	------	------	------	------	------	-------	-------	-------	-------	-------	-------	-------	-------	-------	-------	-------	-------	-------



0.1‰  
 17‰  
 RP = 2.302  
 Ry = 6000

0 5 10 20 30 40 50 m  
 Målestokk

<b>TUNNEL ØST - WEST</b>	
Arkitektfirmaet (A.C.) Filialsted: Skripten for overgangsperioden PLANOMTØRET FOR OSLO SENTRALSTASJON, 1/10 55	Tegnet T.C. 6062



**TUNNEL ØST-VEST**

Frognerdalernedivet  
Tunnel for havnespor  
til Filipstad

Målestokk	Tegn.
1:2000	Trac. X/JJ
KTR	
Ersättning for:	

Km0

R=800

R=900

01

02

03

R=300

04

05

R=200

06

07

08

R=250

09

10

11

12

13

14

15

16

17

18

19

20

21

22

23

24

25

26

27

28

29

30

Enga

Munkedamsveien

Bokkegata

Ringsgongen

Rustålsveien

V. toria terrasse

Ruselekk skole

Krog gata

Hulfjells gate

Kansteins gate

Cort Adlers gate

Parkveien

Gustav Bloms gate

Handstyggen

Solligata

Observatoriegata

Flipstadveien

Indreholmen

01

02

03

04

05

06

07

08

09

10

11

12

13

14

15

16

17

18

19

20

21

22

23

24

25

26

27

28

29

30

31

32

33

34

35

36

37

38

39

40

41

42

43

44

45

46

47

48

49

50

51

52

53

54

55

56

57

58

59

60

61

62

63

64

65

66

67

68

69

70

71

72

73

74

75

76

77

78

79

80

81

82

83

84

85

86

87

88

89

90

91

92

93

94

95

96

97

98

99

100

101

102

103

104

105

106

107

108

109

110

111

112

113

114

115

116

117

118

119

120

121

122

123

124

125

126

127

128

129

130

131

132

133

134

135

136

137

138

139

140

141

142

143

144

145

146

147

148

149

150

151

152

153

154

155

156

157

158

159

160

161

162

163

164

165

166

167

168

169

170

171

172

173

174

175

176

177

178

179

180

181

182

183

184

185

186

187

188

189

190

191

192

193

194

195

196

197

198

199

200

201

202

203

204

205

206

207

208

209

210

211

212

213

214

215

216

217

218

219

220

221

222

223

224

225

226

227

228

229

230

231

232

233

234

235

236

237

238

239

240

241

242

243

244

245

246

247

248

249

250

251

252

253

254

255

256

257

258

259

260

261

262

263

264

265

266

267

268

269

270

271

272

273

274

275

276

277

278

279

280

281

282

283

284

285

286

287

288

289

290

291

292

293

294

295

296

297

298

299

300

301

302

303

304

305

306

307

308

309

310

311

312

313

314

315

316

317

318

319

320

321

322

323

324

325

326

327

328

329

330

331

332

333

334

335

336

337

338

339

340

341

342

343

344

345

346

347

348

349

350

351

352

353

354

355

356

357

358

359

360

361

362

363

364

365

366

367

368

369

370

371

372

373

374

375

376

377

378

379

380

381

382

383

384

385

386

387

388

389

390

391

392

393

394

395

396

397

398

399

400

401

402

403

404

405

406

407

408

409

410

411

412

413

414

415

416

417

418

419

420

421

422

423

424

425

426

427

428

429

430

431

432

433

434

435

436

437

438

439

440

441

442

443

444

445

446

447

448

449

450

451

452

453

454

455

456

457

458

459

460

461

462

463

464

465

466

467

468

469

470

471

472

473

474

475

476

477

478

479

480

481

482

483

484

485

486

487

488

489

490

491

492

493

494

495

496

497

498

499

500

501

502

503

504

505

506

507

508

509

510

511

512

513

514

515

516

517

518

519

520

521

522

523

524

525

526

527

528

529

530

531

532

533

534

535

536

537

538

539

540

541

542

543

544

545

546

547

548

549

550

551

552

553

554

555

556

557

558

559

560

561

562

563

564

565

566

567

568

569

570

571

572

573

574

575

576

577

578

579

580

581

582

583

584

585

586

587

588

589

590

591

592

593

594

595

596

597

598

599

600

601

602

603

604

605

606

607

608

609

610

611

612

613

614

615

616

617

618

619

620

621

622

623

624

625

626

627

628

629

630

631

632

633

634

635

636

637

638

639

640

641

642

643

644

645

646

647

648

649

650

651

652

653

654

655

656

657

658

659

660

661

662

663

664

665

666

667

668

669

670

671

672

673

674

675

676

677

678

679

680

681

682

683

684

685

686

687

688

689

690

691

692

693

694

695

696

697

698

699

700

701

702

703

704

705

706

707

708

709

710

711

712

713

714

715

716

717

718

719

720

721

722

723

724

725

726

727

728

729

730

731

732

733

734

735

736

737

738

739

740

741

742

743

744

745

746

747

748

749

750

751

752

753

754

755

756

757

758

759

760

761

762

763

764

765

766

767

768

769

770

771

772

773

774

775

776

777

778

779

780

781

782

783

784

785

786

787

788

789

790

791

792

793

794

795

796

797

798

799

800

801

802

803

804

805

806

807

808

809

810

811

812

813

814

815

816

817

818

819

820

821

822

823

824

825

826

827

828

829

830

831

832

833

834

835

836

837

838

839

840

841

842

843

844

845

846

847

848

849

850

851

852

853

854

855

856

857

858

859

860

861

862

863

864

865

866

867

868

869

870

871

872

873

874

875

876

877

878

879

880

881

882

883

884

885

886

887

888

889

890

891

892

893

894

895

896

897

898

899

900

901

902

903

904

905

906

907

908

909

910

911

912

913

914

915

916

917

918

919

920

921

922

923

924

925

926

927

928

929

930

931

932

933

934

935

936

937

938

939

940

941

942

943

944

945

946

947

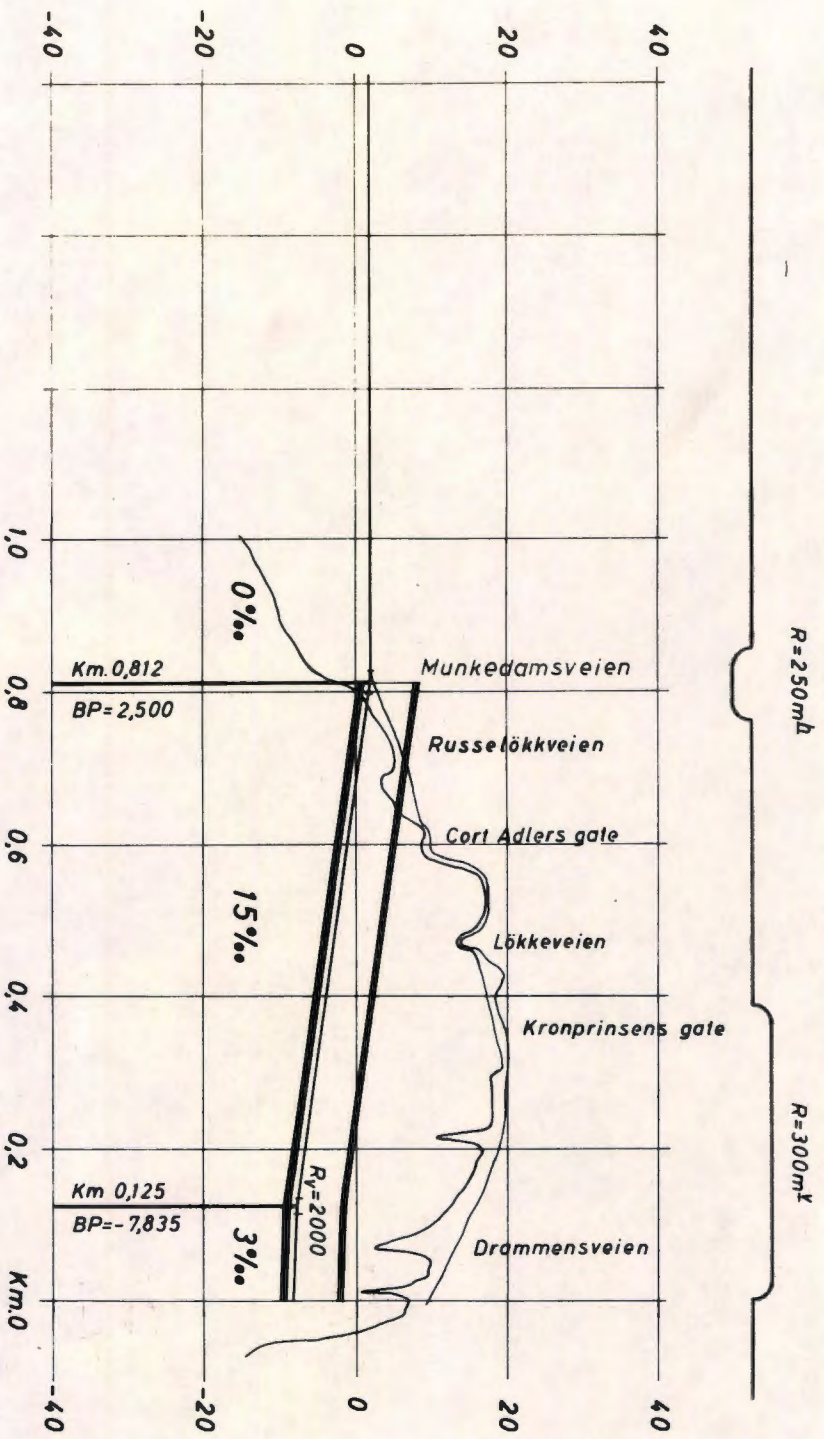
948

949

950

951

952



TUNNEL ØST-VEST  
Frogneralternativet  
Tunnel for havnespor fra  
Abelhaugen til Filipstad



54



Km 2,049  
BP=+2,302  
R = 13000

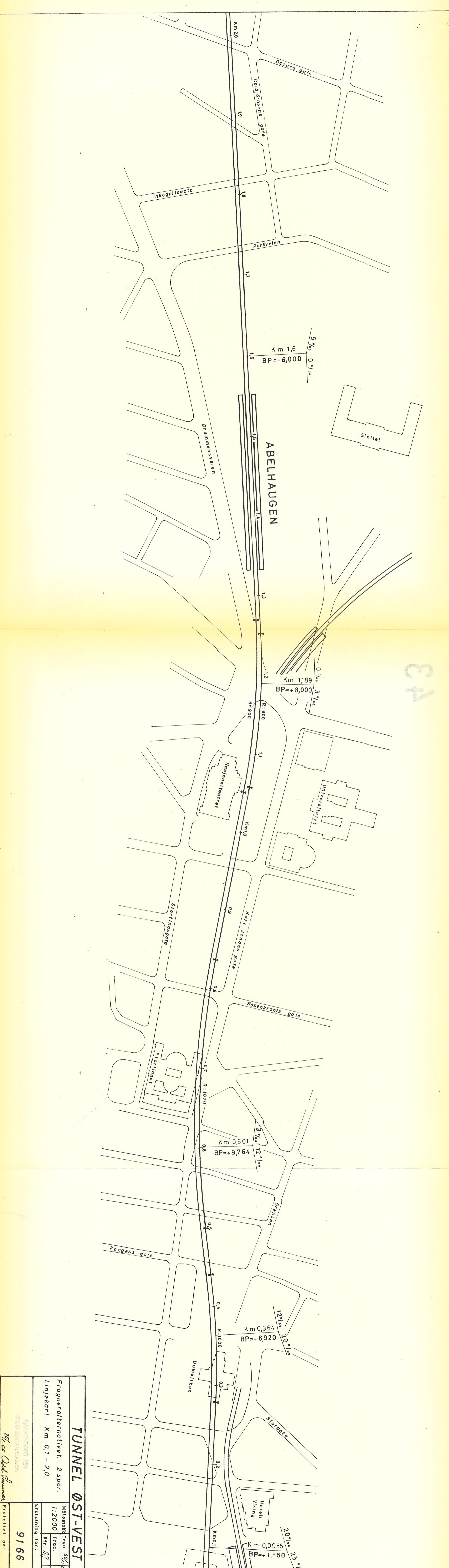
Km 1,562  
BP=-5,971  
R = 700

Km 0,964  
BP=-7,466  
R = 400

Km 0,466  
BP=-8,960  
R = 410

Km 0,0955  
BP=-1,550  
R = 250m

<b>TUNNEL ØST-VEST</b>	
Rådhusalternativet (10 c)	
Linjekart	Målestokk 1:2000
	Tegn. 31/65 K.O.J.
	Trac. K.R.
	Kir. 3/27 3/27-66
Etablning for:	
PLANKONTOR FOR OSLO SENTRALSTASJON	
25/66 Odd Jonsson	
Etablning av:	
9165	



37

**TUNNEL ØST-VEST**

Frogneralternativet. 2 spor.

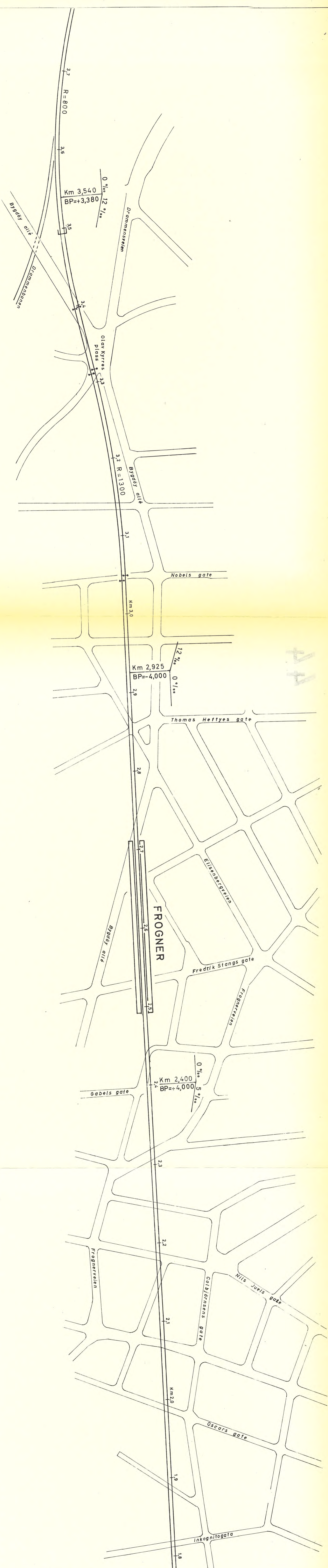
Maltesokk Tegn. 22/12/65 d.H.K.

1:2000

Linjekart. Km 0,1 - 2,0.

Erstadiing for:

Maltesokk Tegn.	22/12/65 d.H.K.
Trac.	
Kfr.	27/66
Erstadiing for:	
<b>9166</b>	
29/66 Odd Samuelsen Erstadiing av:	



44

# TUNNEL ØST-VEST

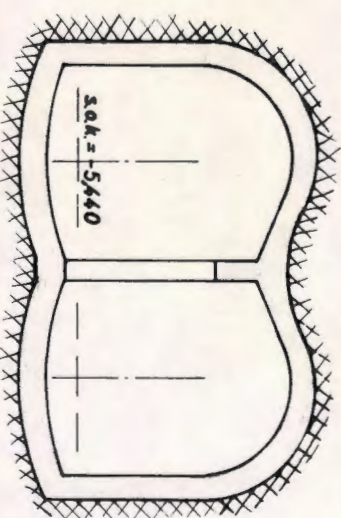
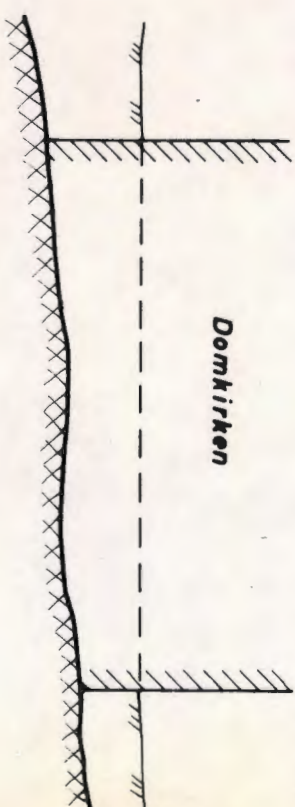
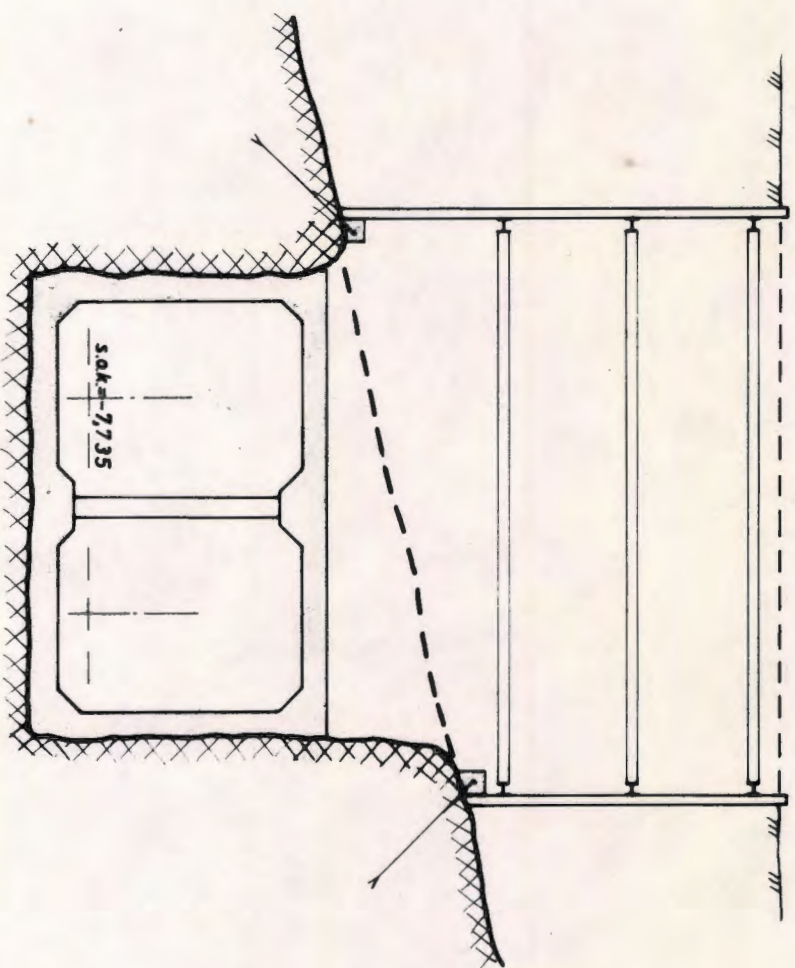
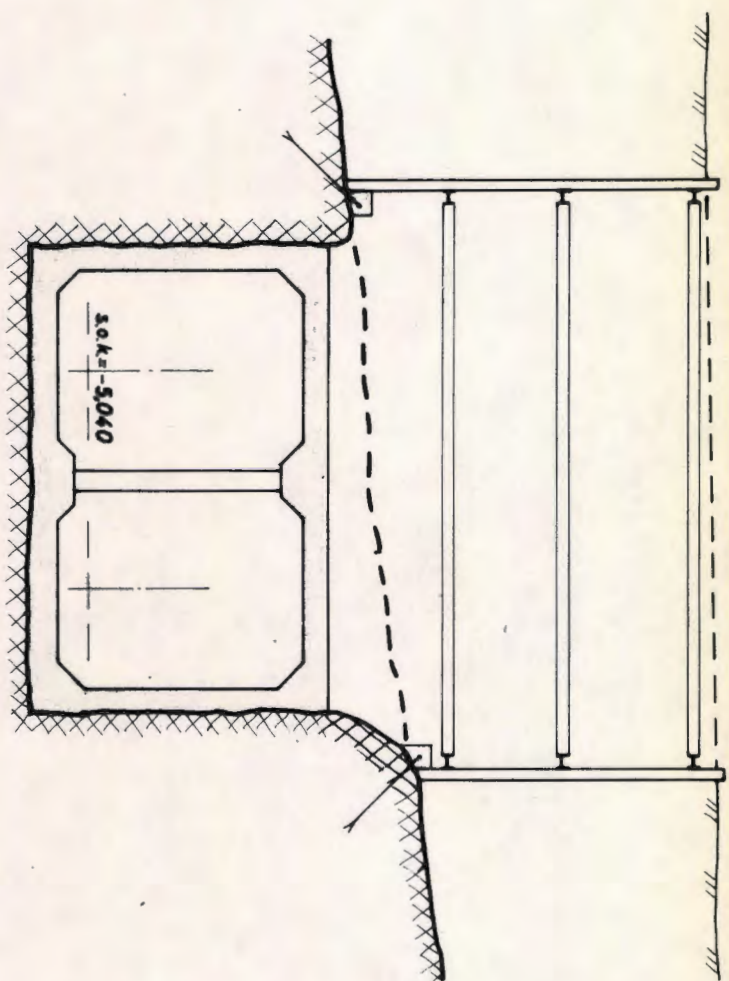
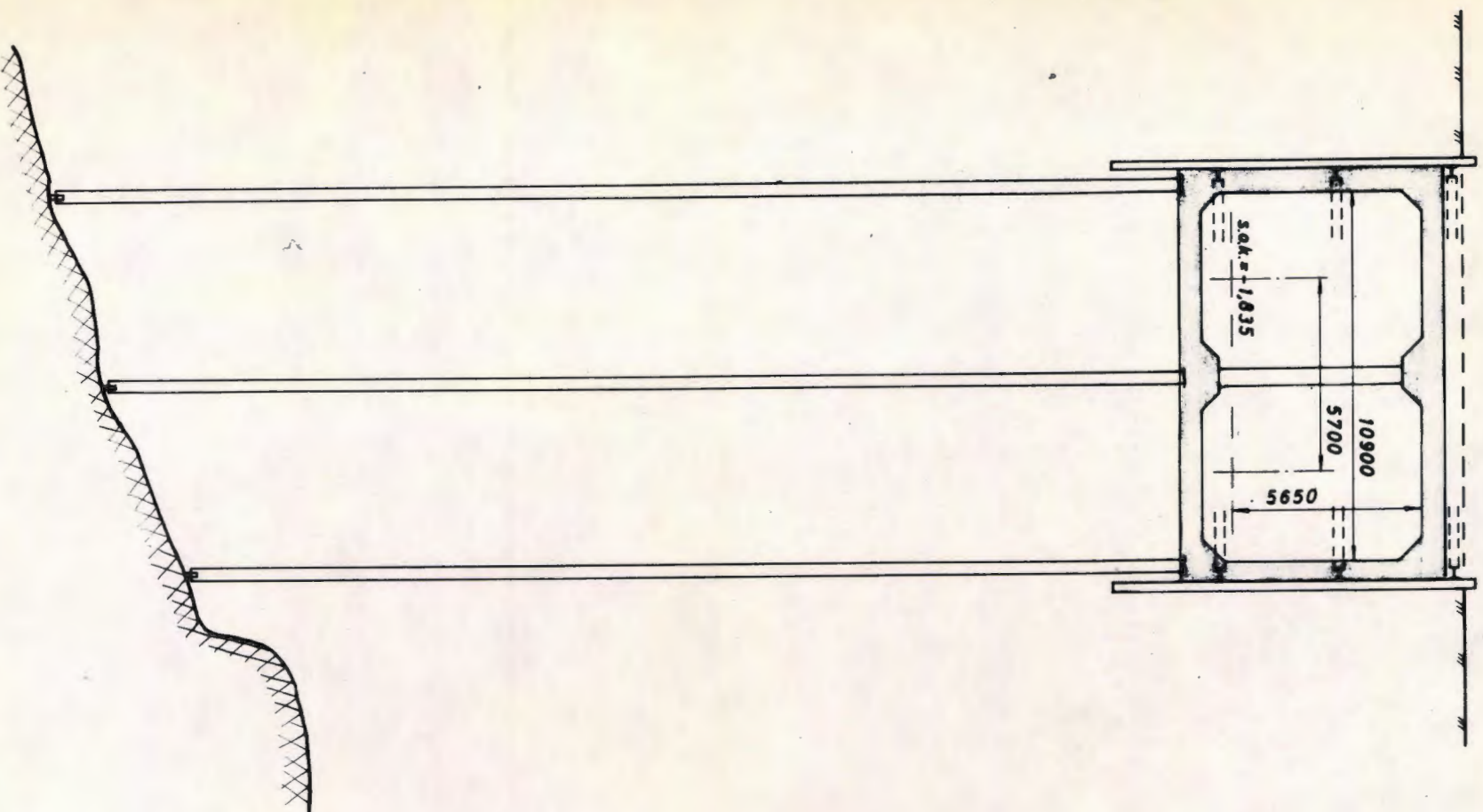
Frogneralternativet. 2 spor.

Linjekart. Km. 1,8 - 3,7.

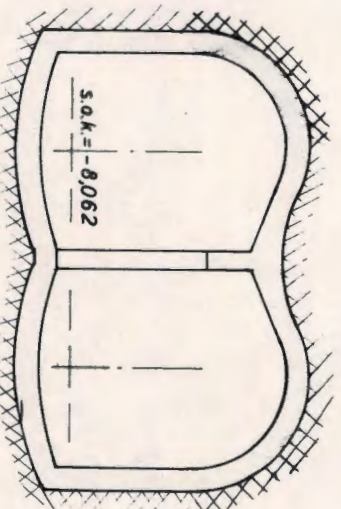
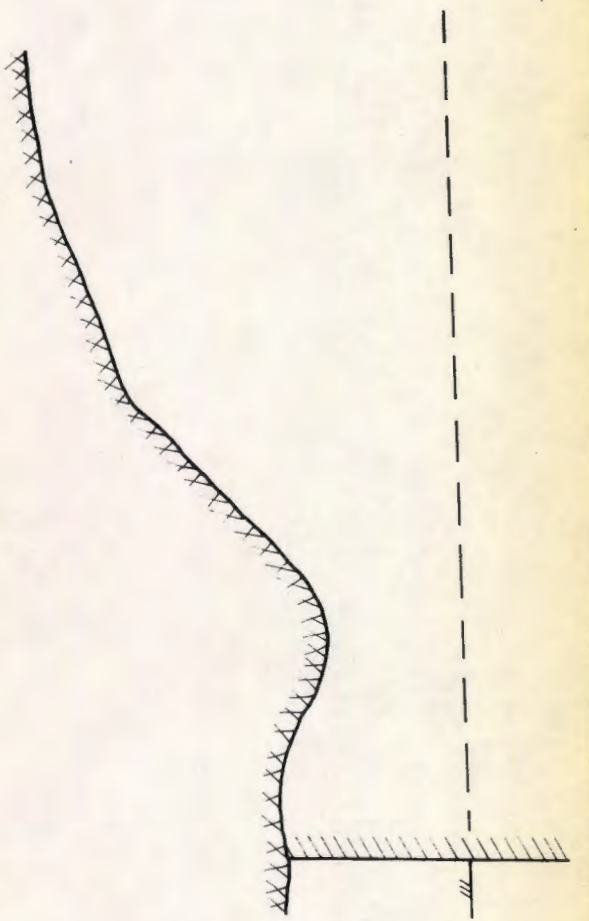
Målestokk: Tegn. 25/1000	1:2000
Tred. 25/1000	Kfr. 25/1000
Erstatning for:	
<b>9167</b>	
Erstattet av:	

25/1.66 O. Schwaner

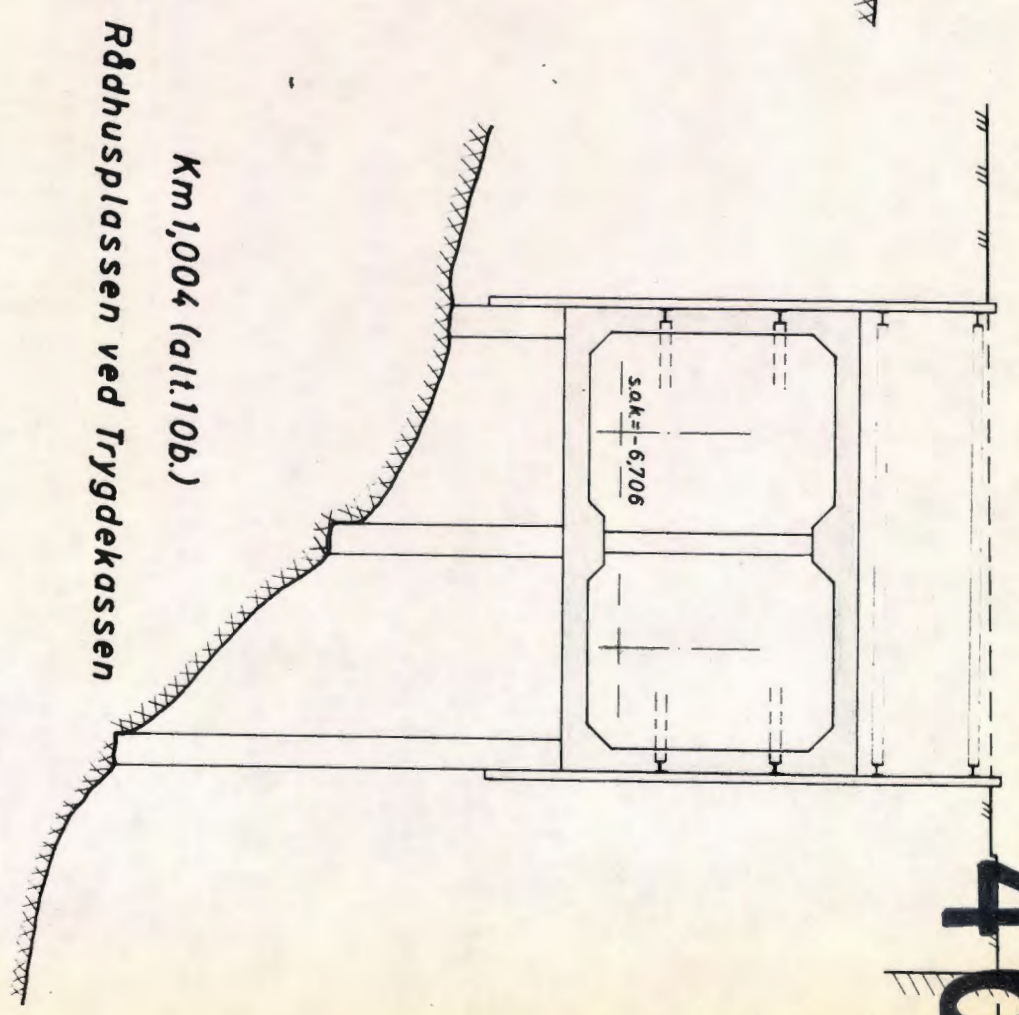




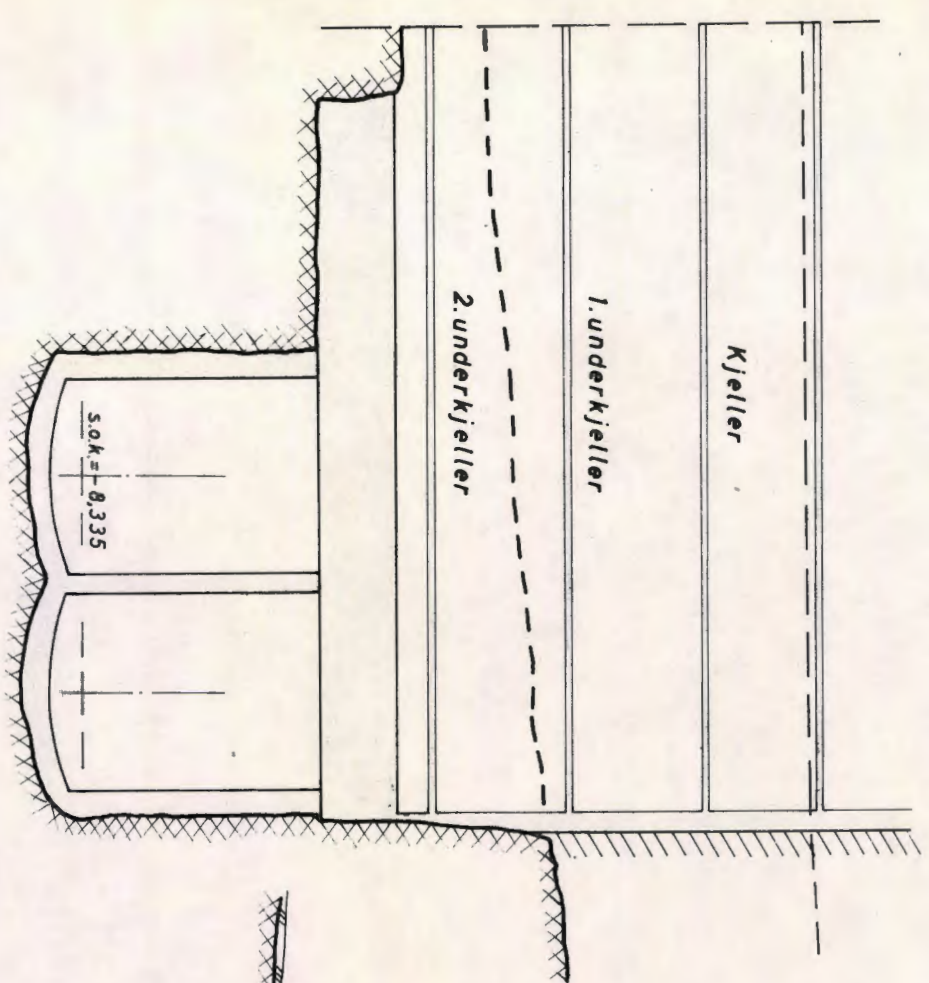
<b>TUNNEL ØST-VEST</b>	
Rådhusallernedret	1:200
Typiske tverrsnitt	13/12 85
PLANKONTORET FOR OSLO SENTRALSTASJON	3074
14/12 85 Odd Sørensen	



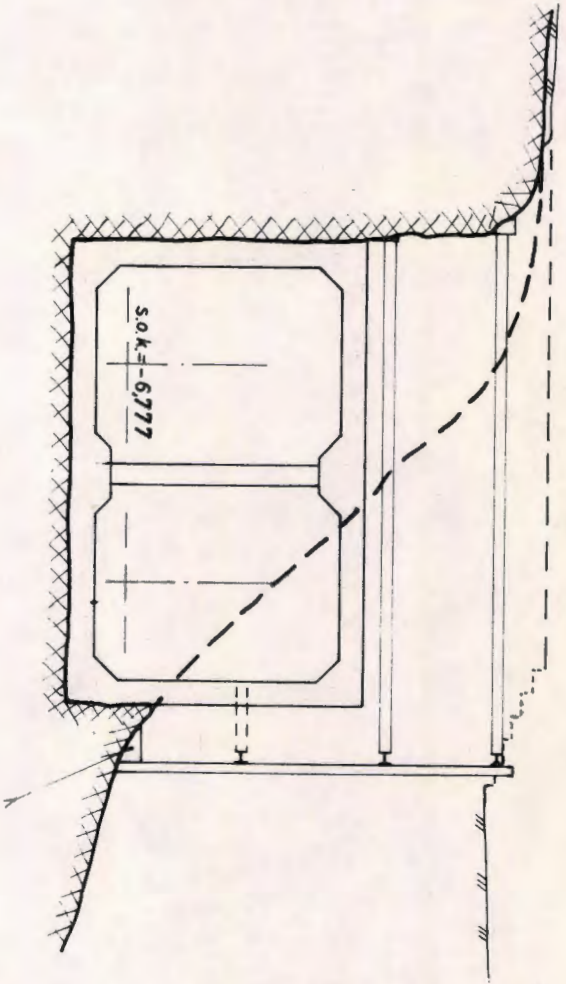
Km 0,765  
Nedre Vollgate



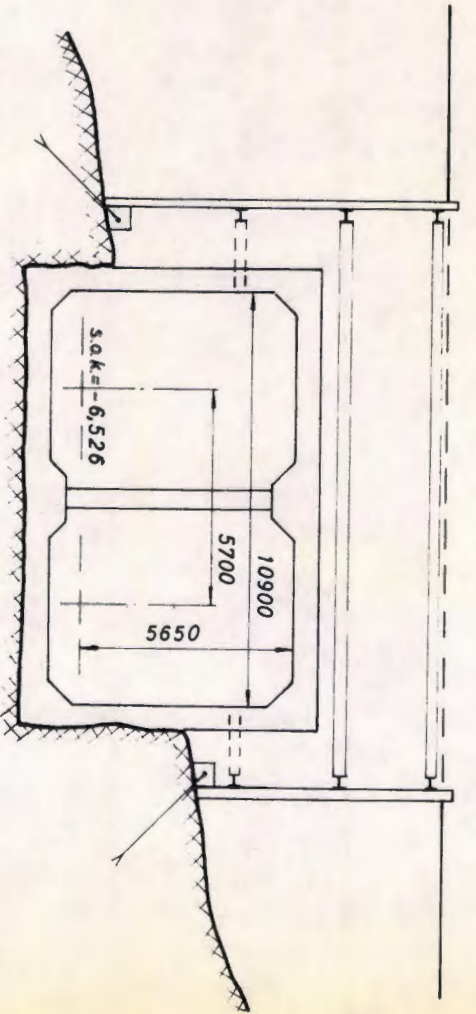
Km 1,004 (alt. 10b.)  
Rådhusplassen ved Trygdekassen



Km 0,470  
Karl Johans gate 15



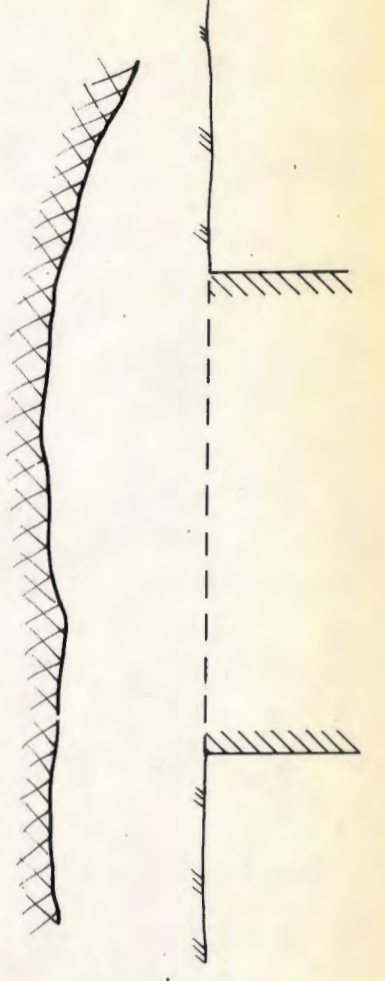
Km 0,980  
Rosenkrantz gate



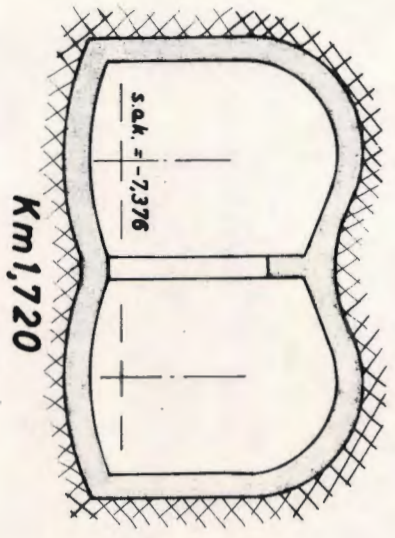
Km 1,260 (alt. 10b.)  
Rådhusplassen

TUNNEL ØST-VEST	
Rådhusalternativet	Typiske tverrsnitt
1:200	13/12 65
3075	

PLANKONTORET FOR OSLO SENTRALSTASJON

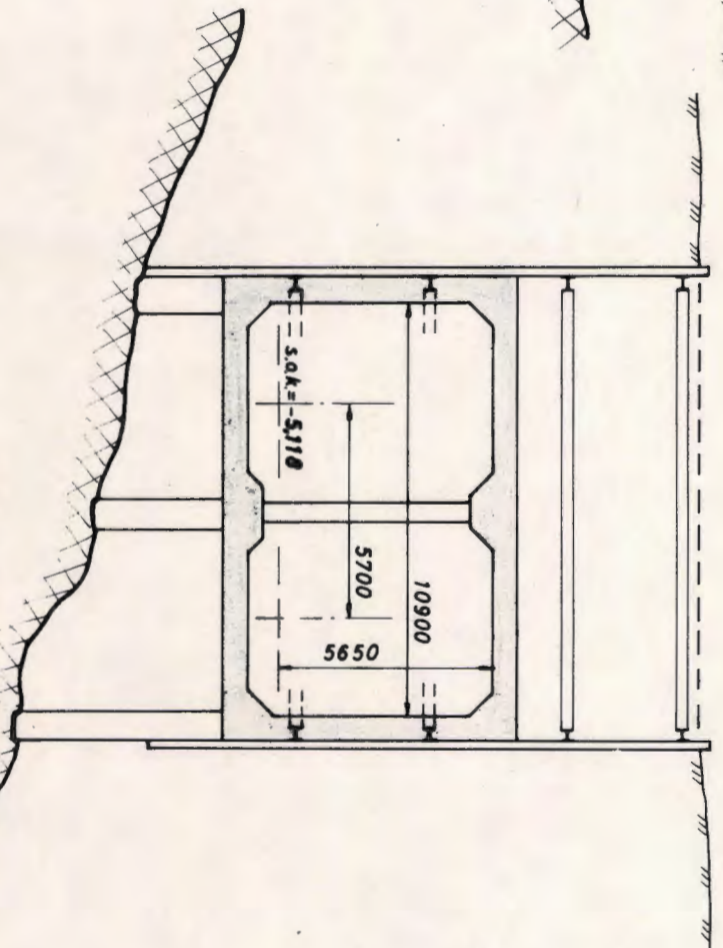


Ruseløkkveien  
all.10b.

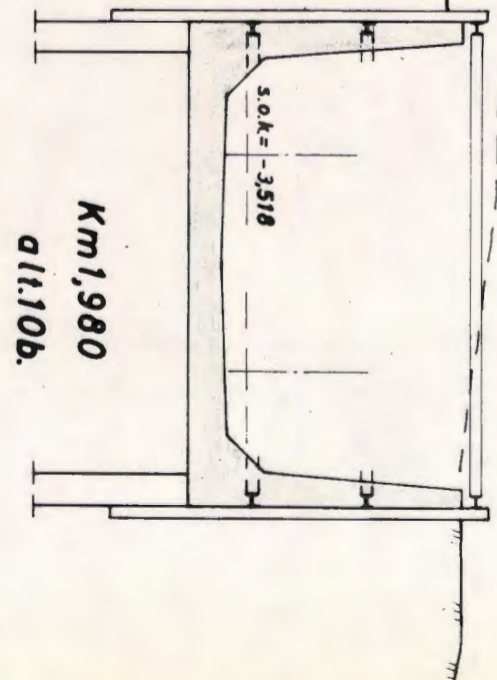


Km1,720

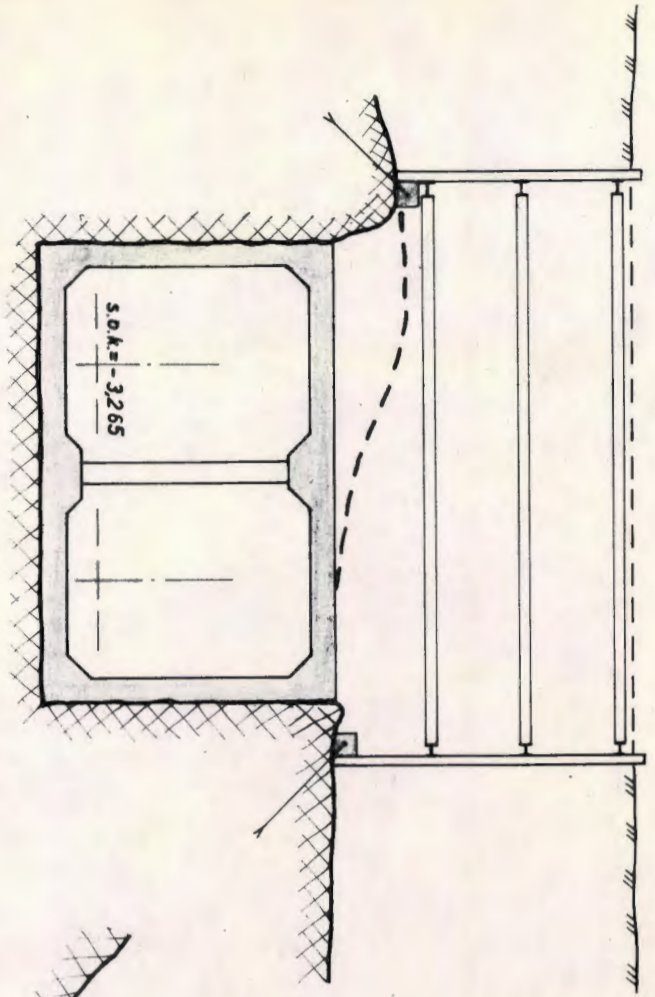
Munkedamsveien  
all.10b.



Km1,900



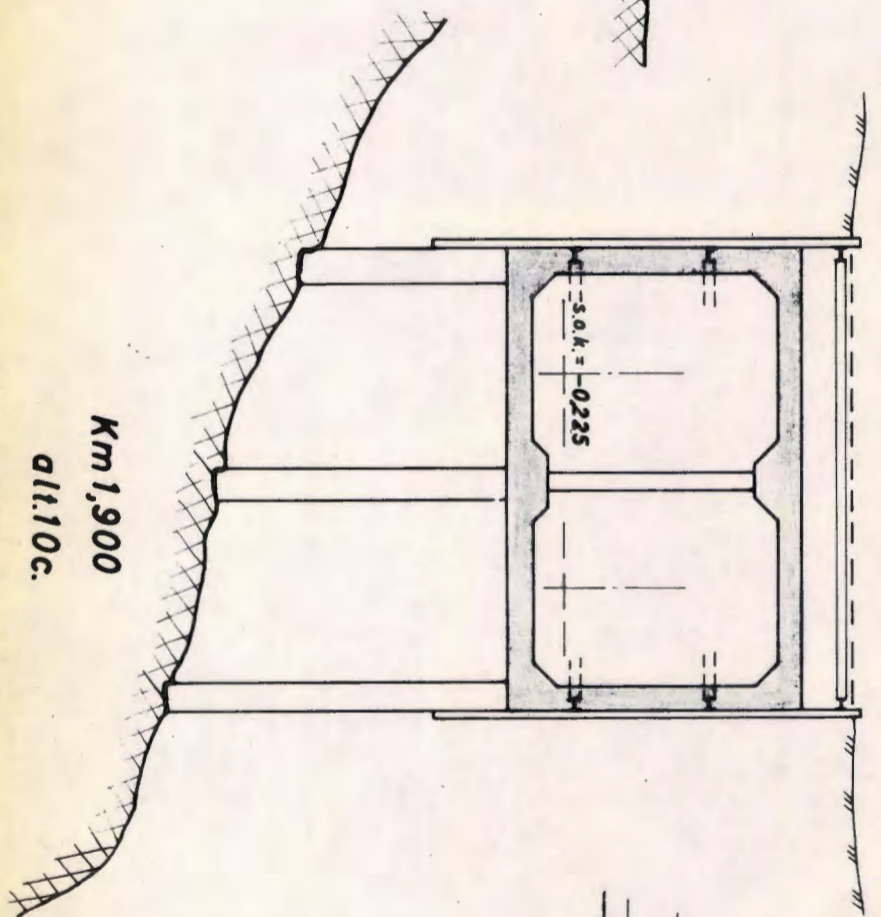
Km1,980  
all.10b.



Km1,720

all.10c.

Ruseløkkveien



Km1,900

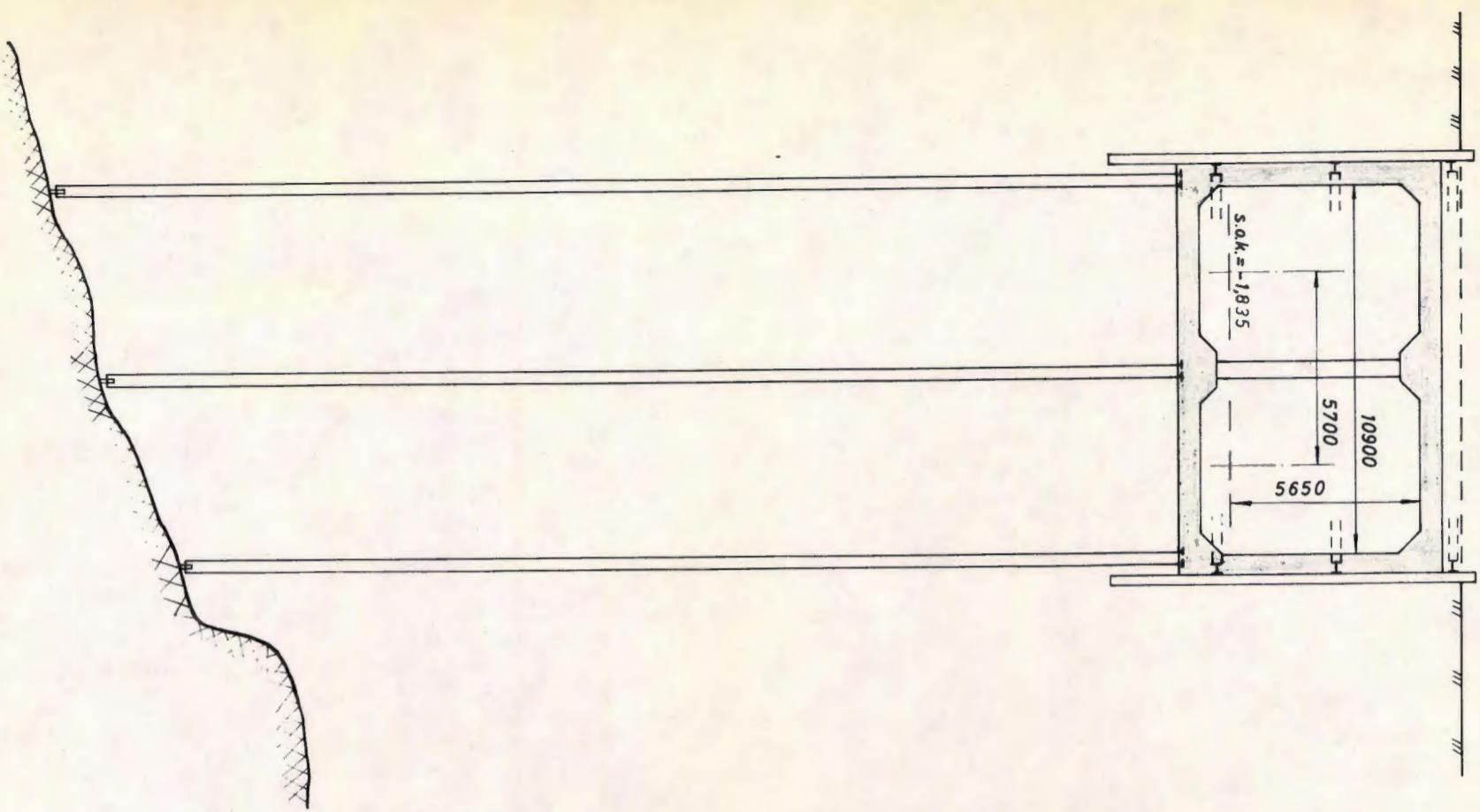
all.10c.

Munkedamsveien



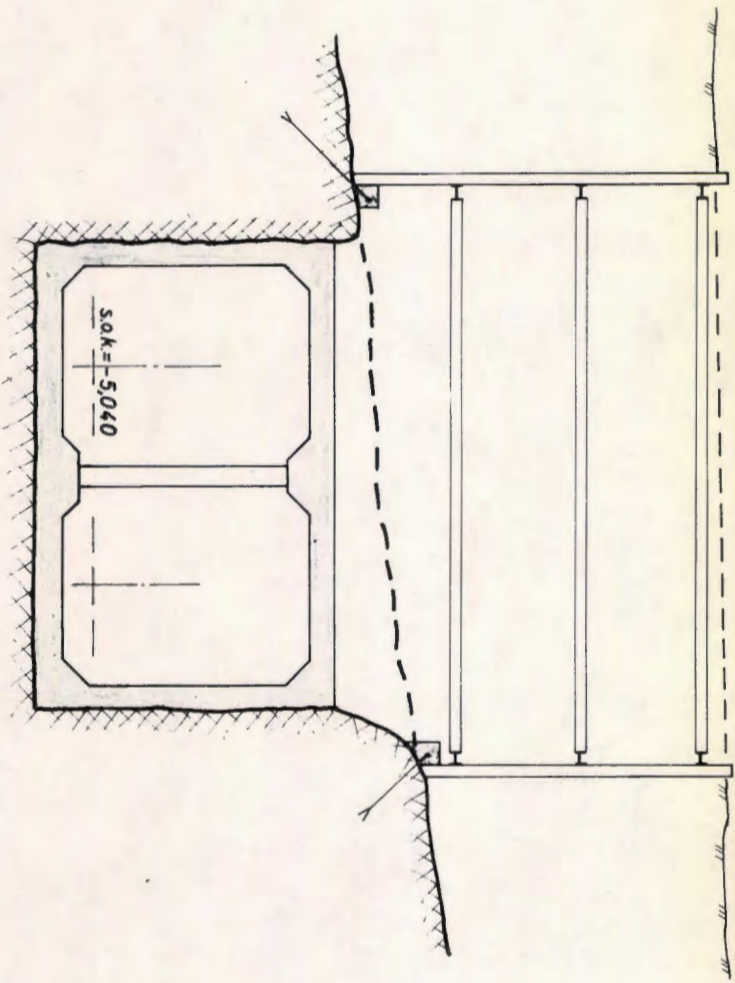
Km1,950  
all.10c.

<b>TUNNEL ØST-VEST</b>	
Rådhusalternativet	1:200
Typiske tverrsnitt	10/12 65
PLANKONTORET FOR OSLO SENTRALSTASJON	14/12 65
1/16. 65 Odd Steenhardt	3076



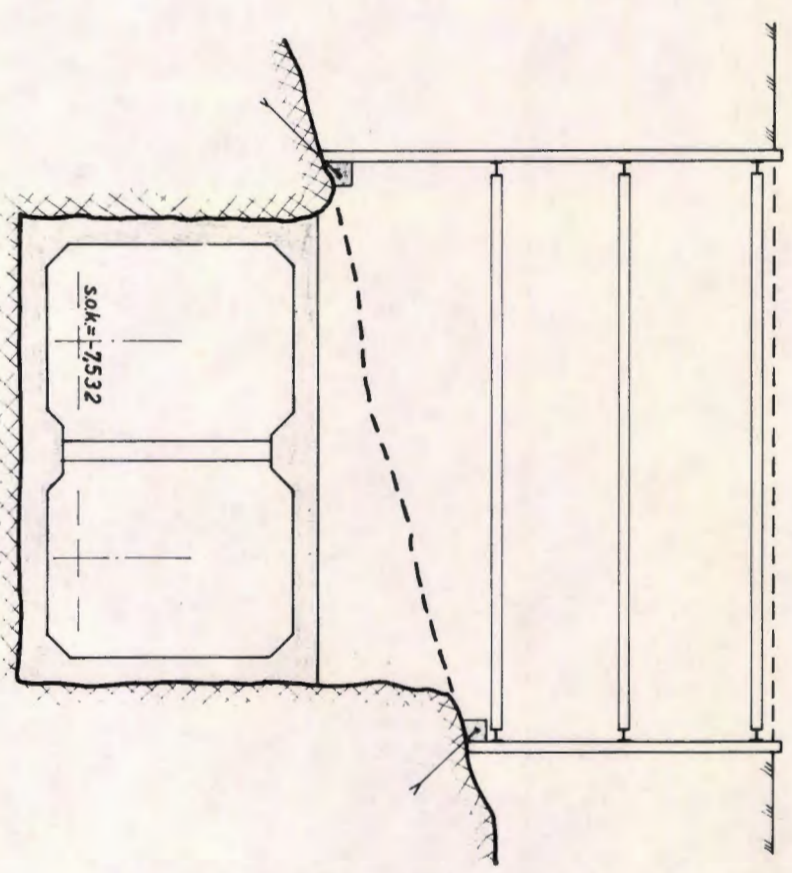
Km 0,110

Fred. Olsens gate



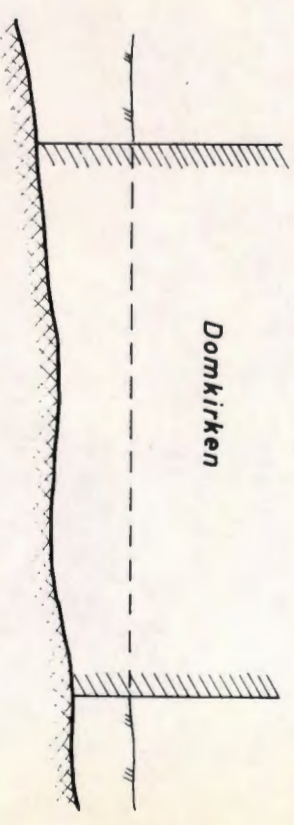
Km 0,270

Basarhallen

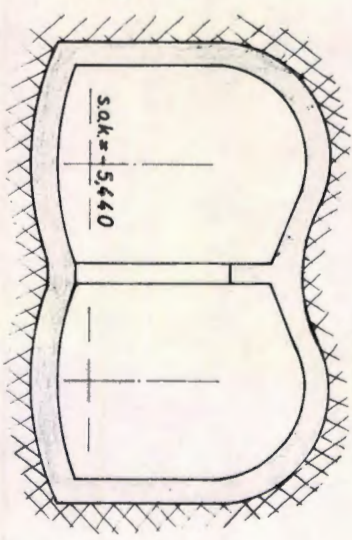


Km 0,415

Stortorvet



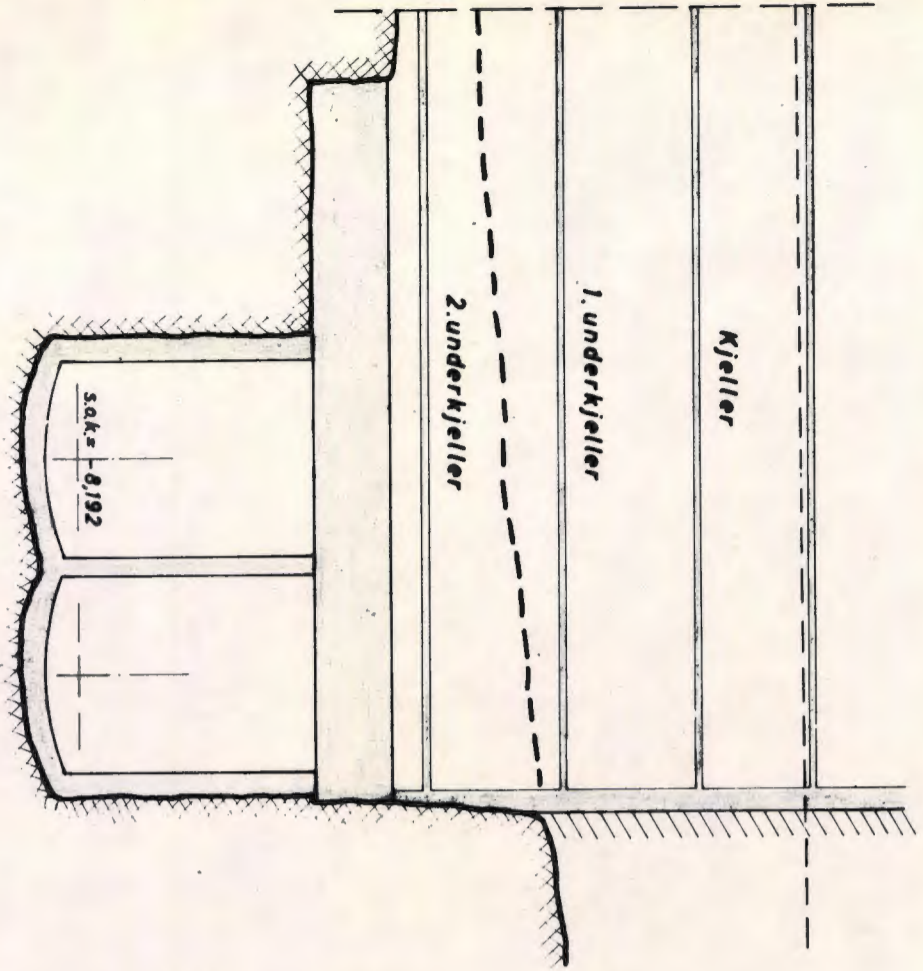
Domkirken



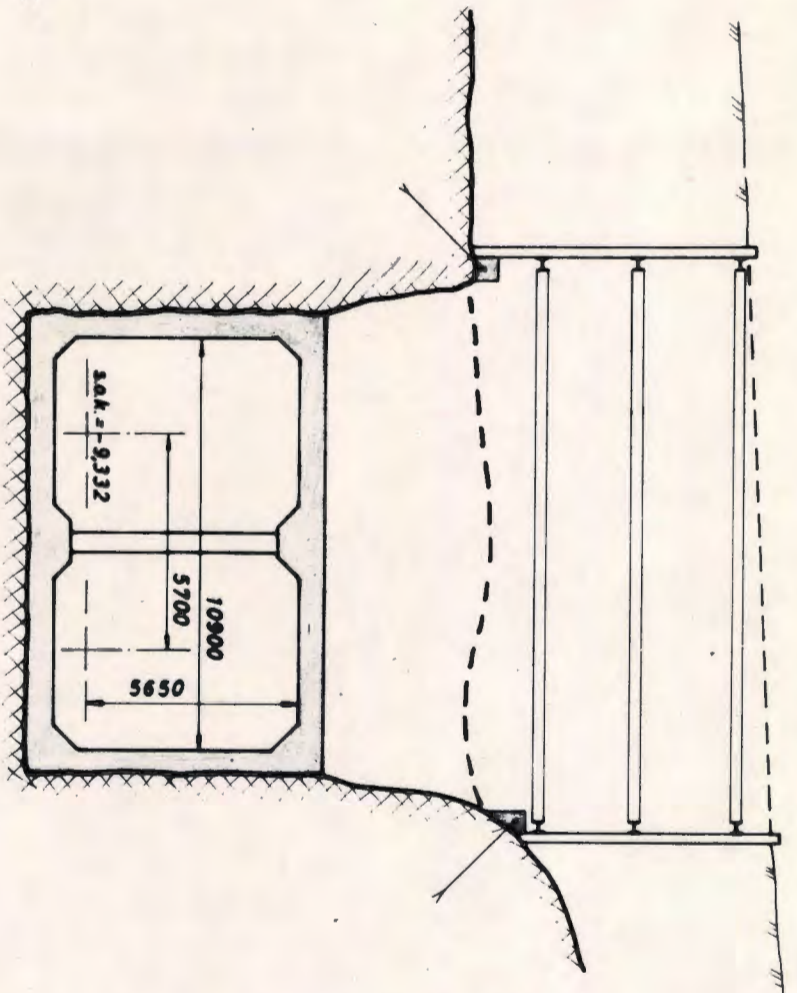
Km 0,290

Domkirken

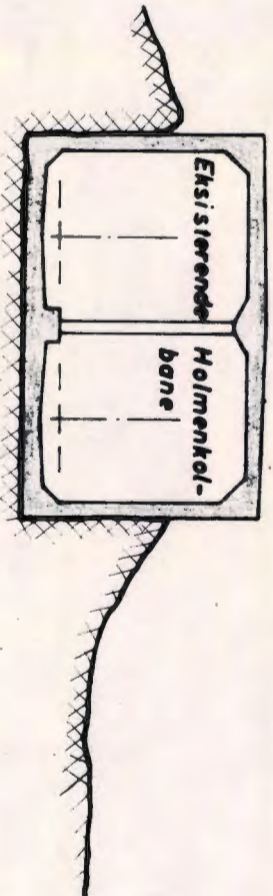
<b>TUNNEL ØST-VEST</b>	
Frogneralternativet	
Typiske tverrsnitt	
Målestokk	1:200
Prosjektør	14/12 65
Plankontoret for OSLO SENTRALSTASJON	3077
14/12 65 Odd S. Skjerve	



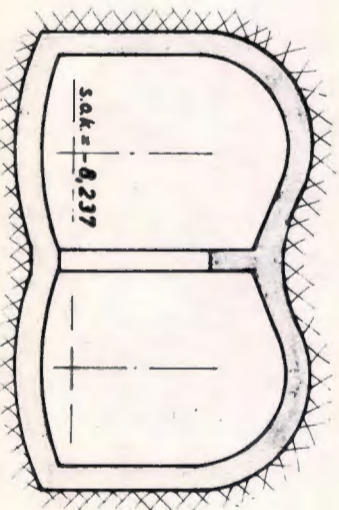
Km 0,470  
Karl Johans gate 15



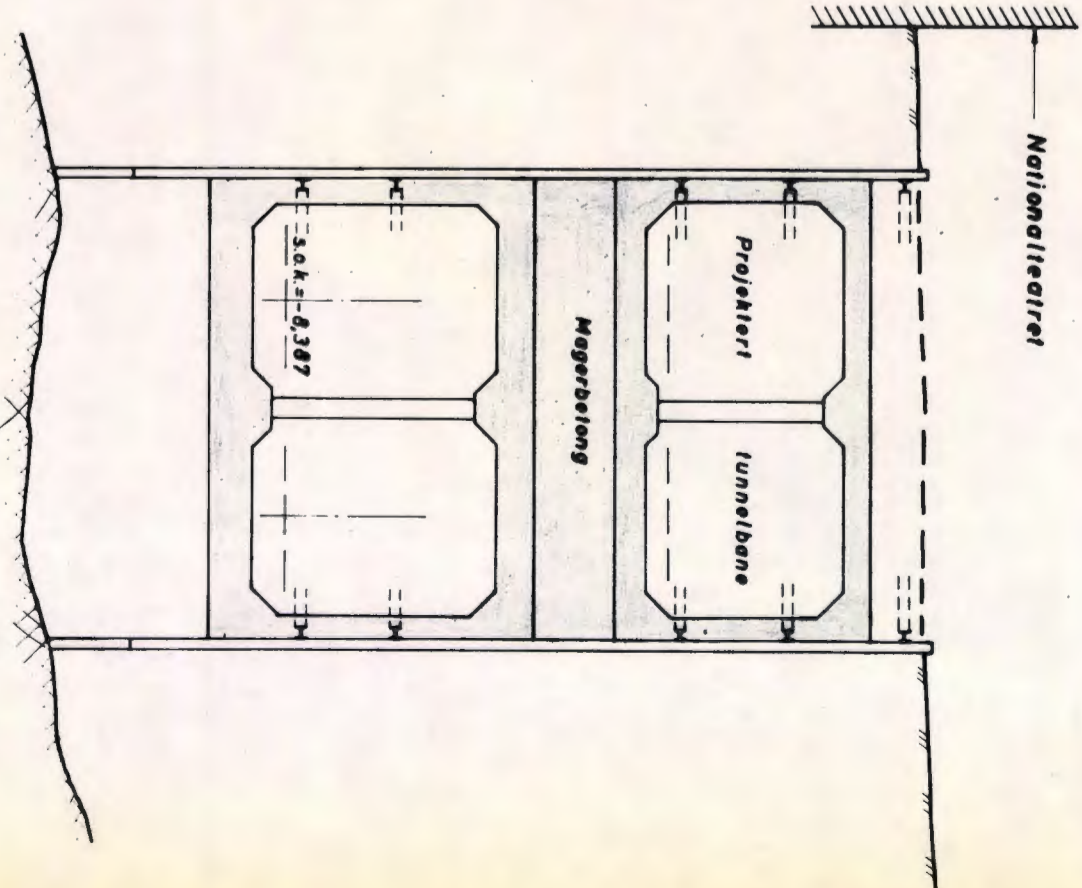
Km 0,745  
Eidsvolls plass



Km 1,110  
Nationaltheatret



Km 1,060  
Nationaltheatret



**TUNNEL ØST-VEST**

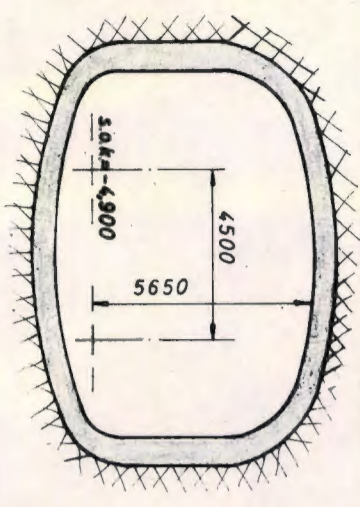
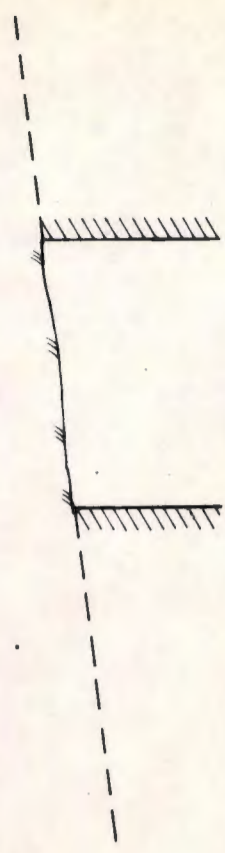
Frogneralternativet  
Typiske tversnitt

PLANKONTRET FOR  
OSLO SENTRALSTASJON

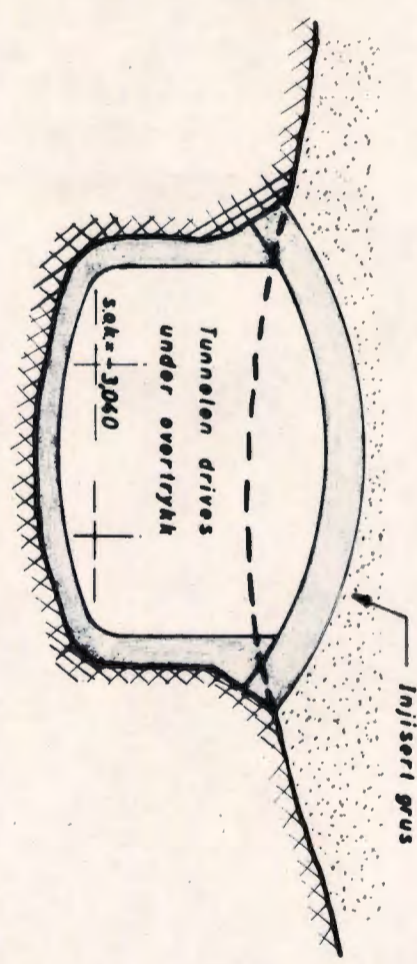
14/12 01 Odd Steinar

1:200  
K1 13/12 65

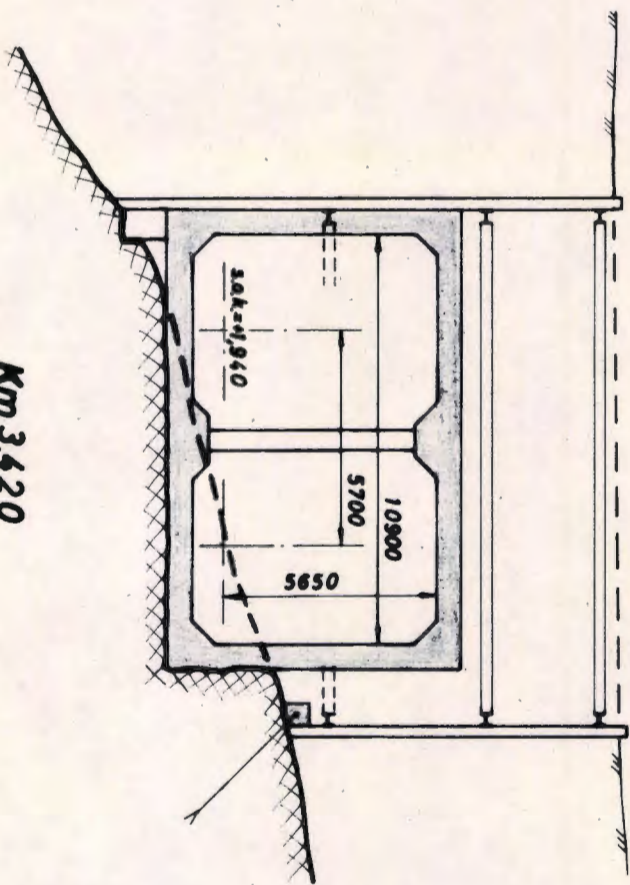
3078



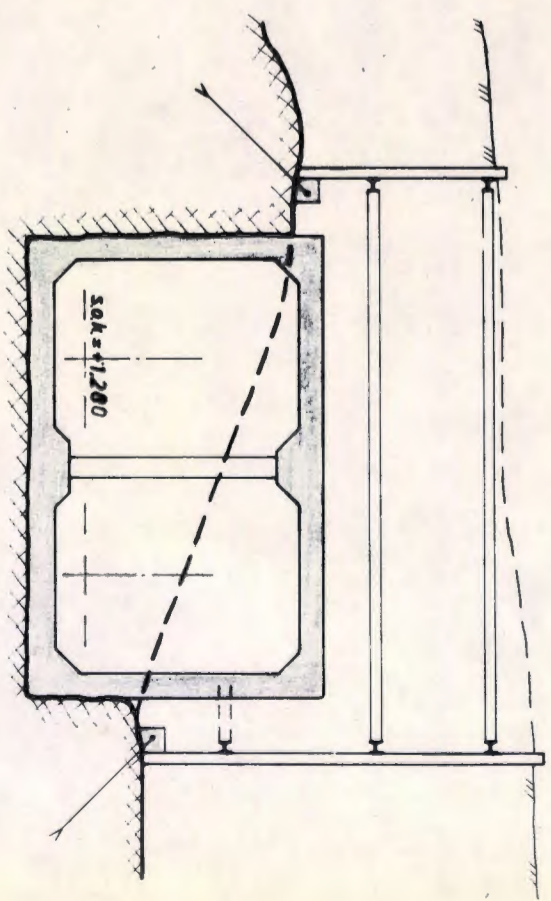
**Km 2,220**  
**Nils Juels gate**



**Km 3,005**  
**Erling Skjalgsons gate - Nobels gate**

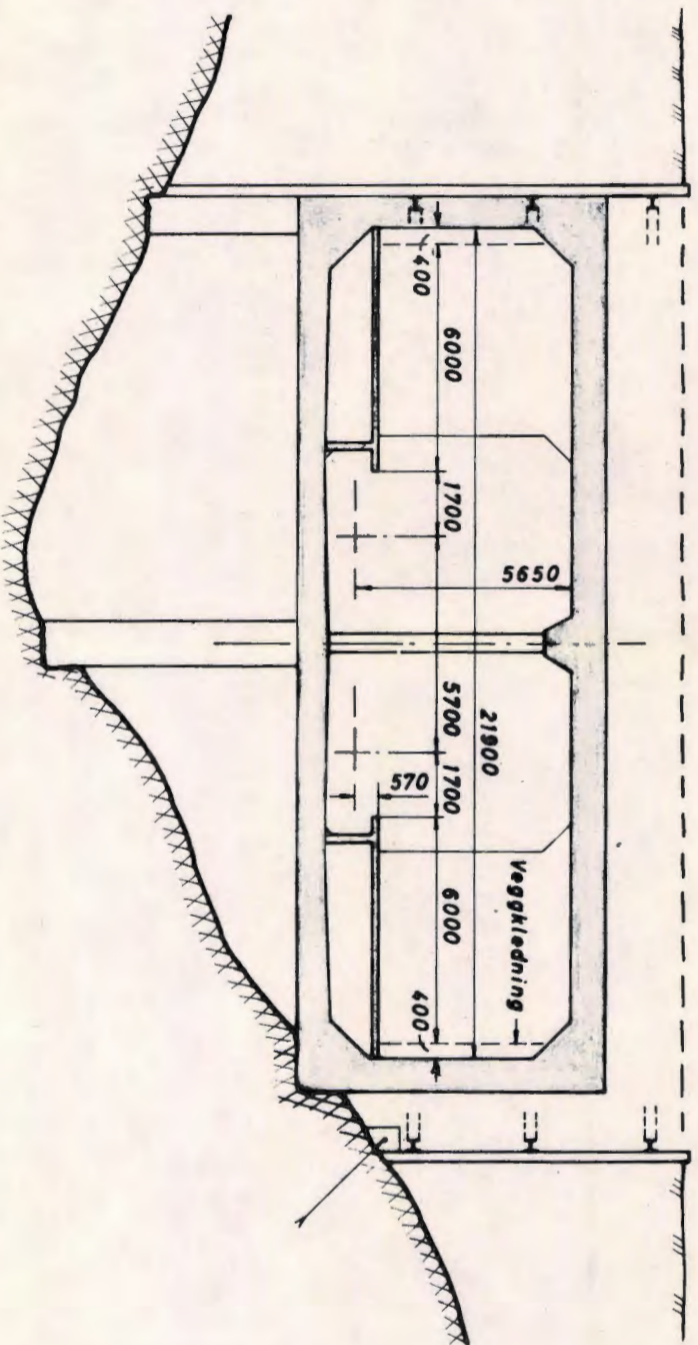
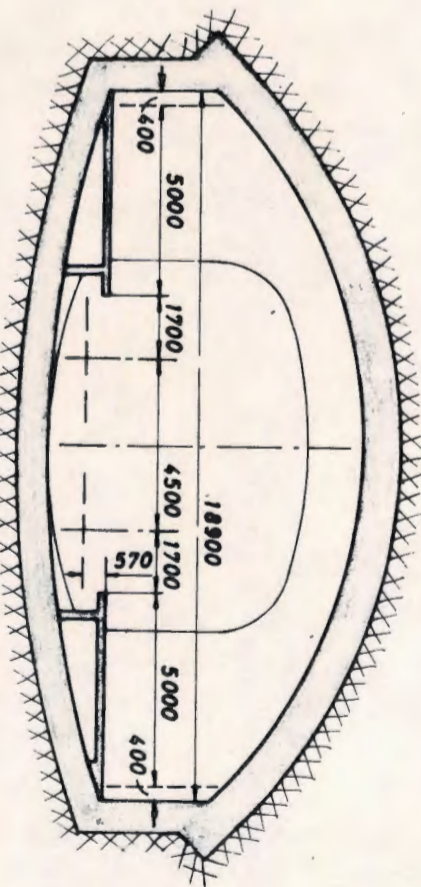
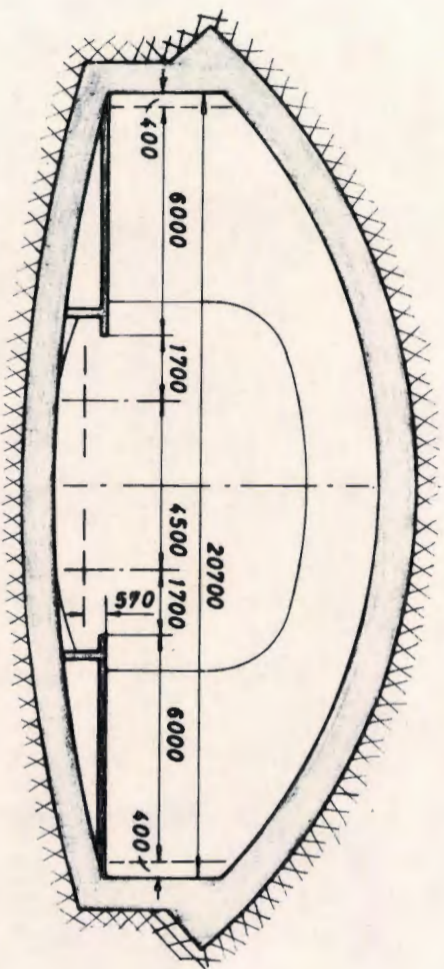


**Km 3,420**  
**Bygdøy alle**



**Km 3,365**  
**Olav Kyrres plass**

<b>TUNNEL ØST-VEST</b>	
Frogneralternativet	
Typiske tverrsnitt	
Plankontoret for OSLO SENTRALSTASJON	3079
<small>                 Tegning for: <b>1:200</b>                  Skala: <b>K/M</b>                  Dato: <b>12/12 85</b>                  Tegnet av: <b>X. J.</b>                  Kontrollert av: <b>X. J.</b>                  14/12 85 <i>Odd Skarvick</i> </small>	



TUNNEL ØST-VEST

Typiske stasjonstversnitt

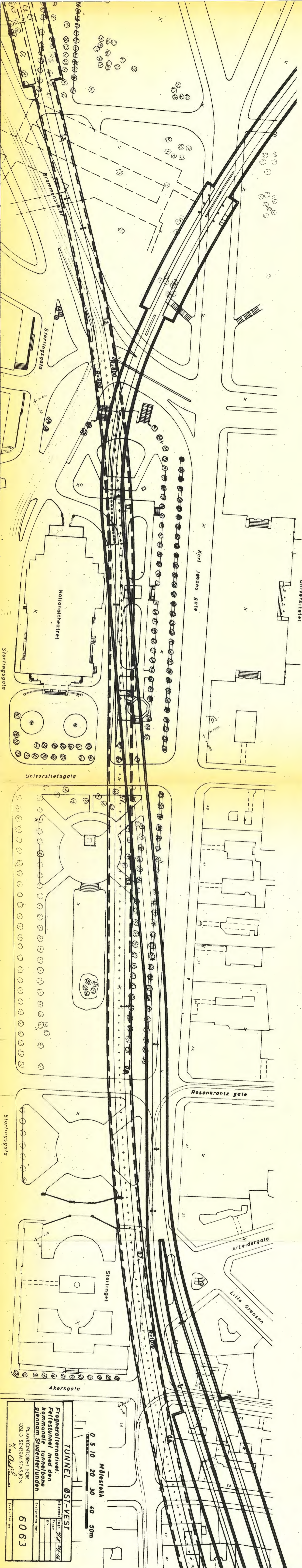
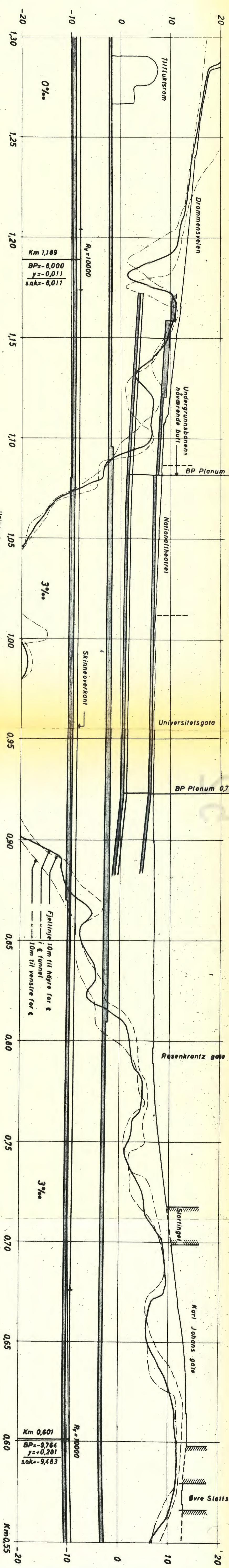
PLANKONTORET FOR OSLO SENTRALSTASJON

1965 Odd Schouboe

Skala	1:200
Prosjektør	K.H.
Dato	13/12 65

3080

Kommunal tunnelbane  
 innlagt etter planen  
 av 1954



**TUNNEL ØST-VEST**

Frogneralteretivet.  
 Felleslinje med den  
 kommunale tunnelbane  
 gjennom Sluenerlundan

PLANKONTORET FOR  
 OSLO SENITALISASJON

6063

Målestokk  
 0 5 10 20 30 40 50m

1/12 1954