

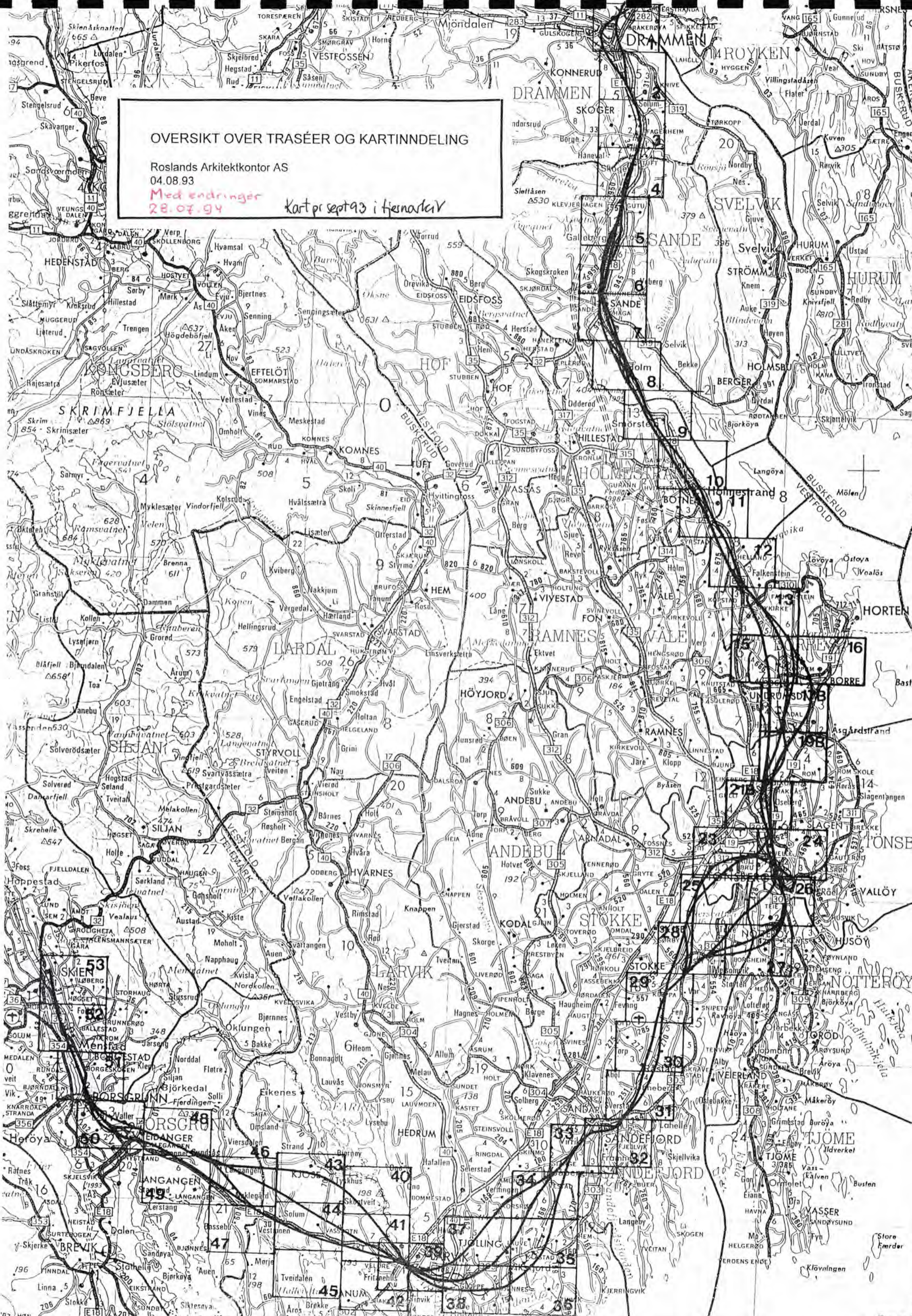
# OVERSIKT OVER TRASÉER OG KARTINNDELING

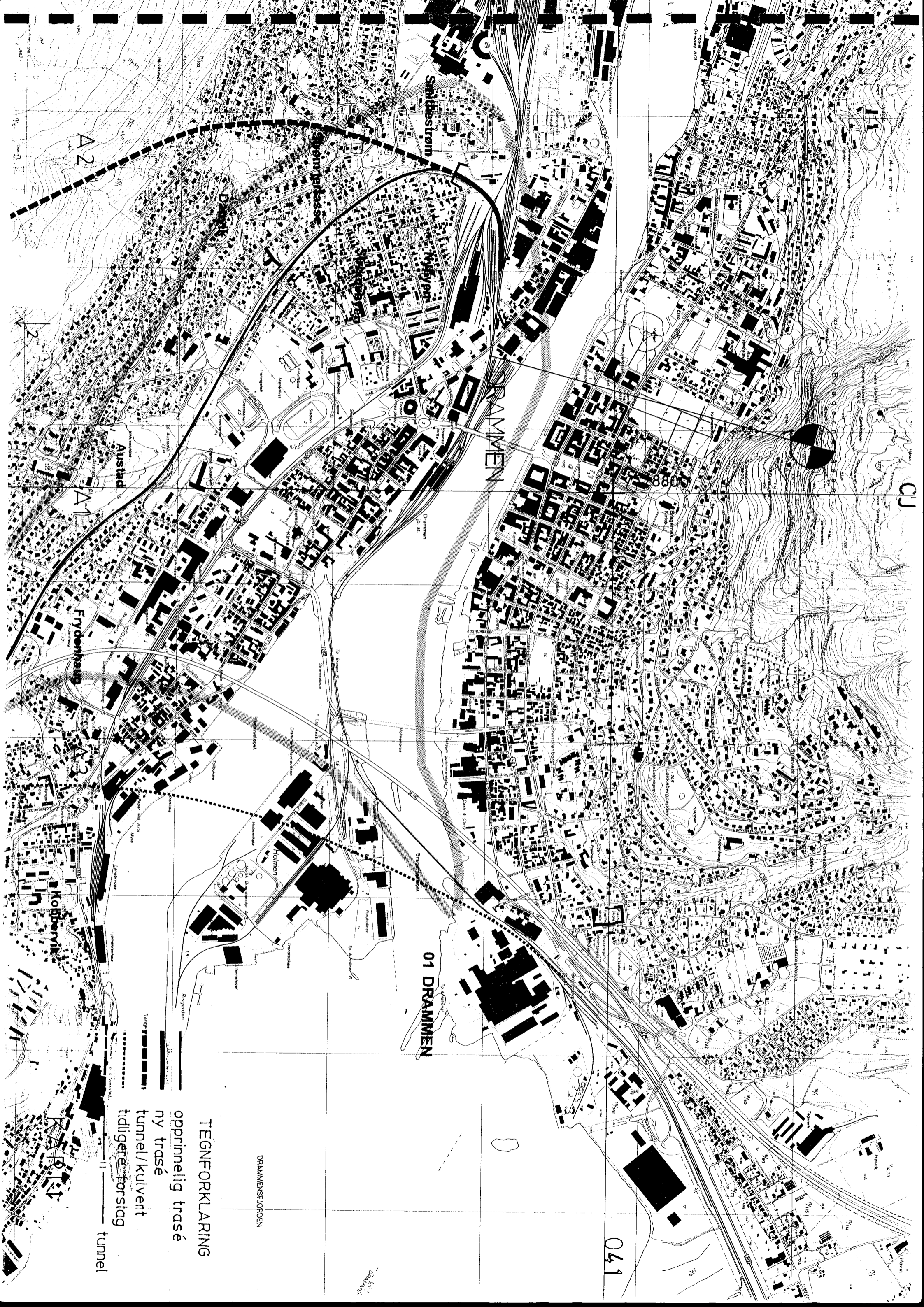
Roslands Arkitektkontor AS

04.08.93

Med endringer  
28.07.94

Kart pr sept 93 i Hjemnet





**TEGNFORKLARING**

opprinnelig trasé

ny trasé

tunnel/kulvert

tidligere forslag

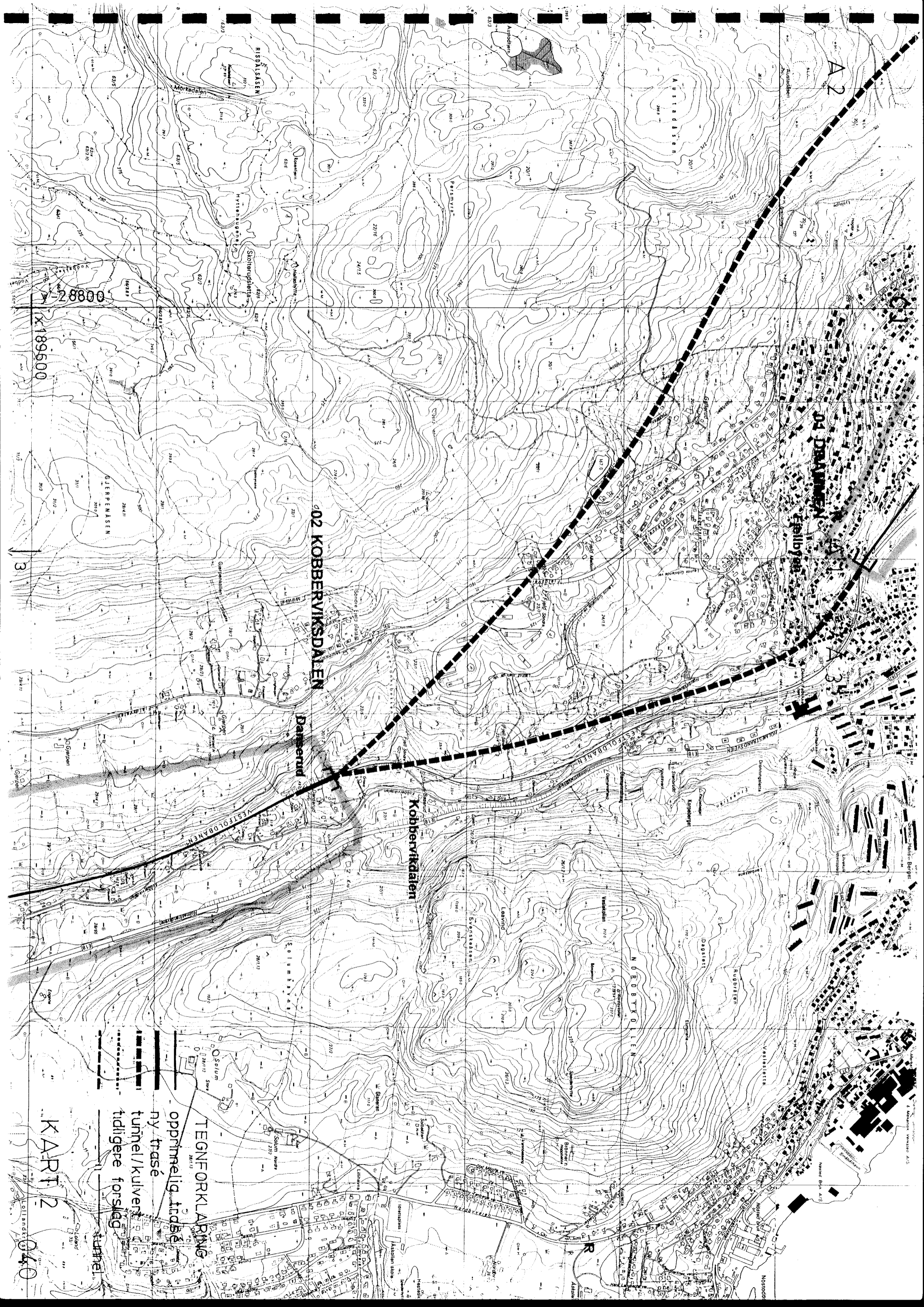
tunnel

DRAMMENSFJORDEN

01 DRAMMEN

041

LE-1  
DRAMMEN



02 KOBBERVIKSDALEN

04 DRAMMEN

Kobberviksdalen

TEGNFORKLARING

- oppnåelig traseé
- ny traseé
- tunnel/kulvert
- tidligere forslag
- tunnel

KART 2

040

y-28800

x-189600

3

A2

NORBOTYOLLEN

Morkodalen

RISDALSSEN

Austadalen

GUERENASSEN

Storungdalen

Osolum

Solum Nord

Dansrud

Kobberviksdalen

Svenstøssan

Vestkollen

Flugdalen

Vestkollen

Nosstads

Nosstads

Nosstads

Nosstads

Nosstads

Nosstads

Nosstads

Nosstads

Nosstads

Nosstads

Nosstads

Nosstads

Nosstads

Nosstads

Nosstads

Nosstads

Nosstads

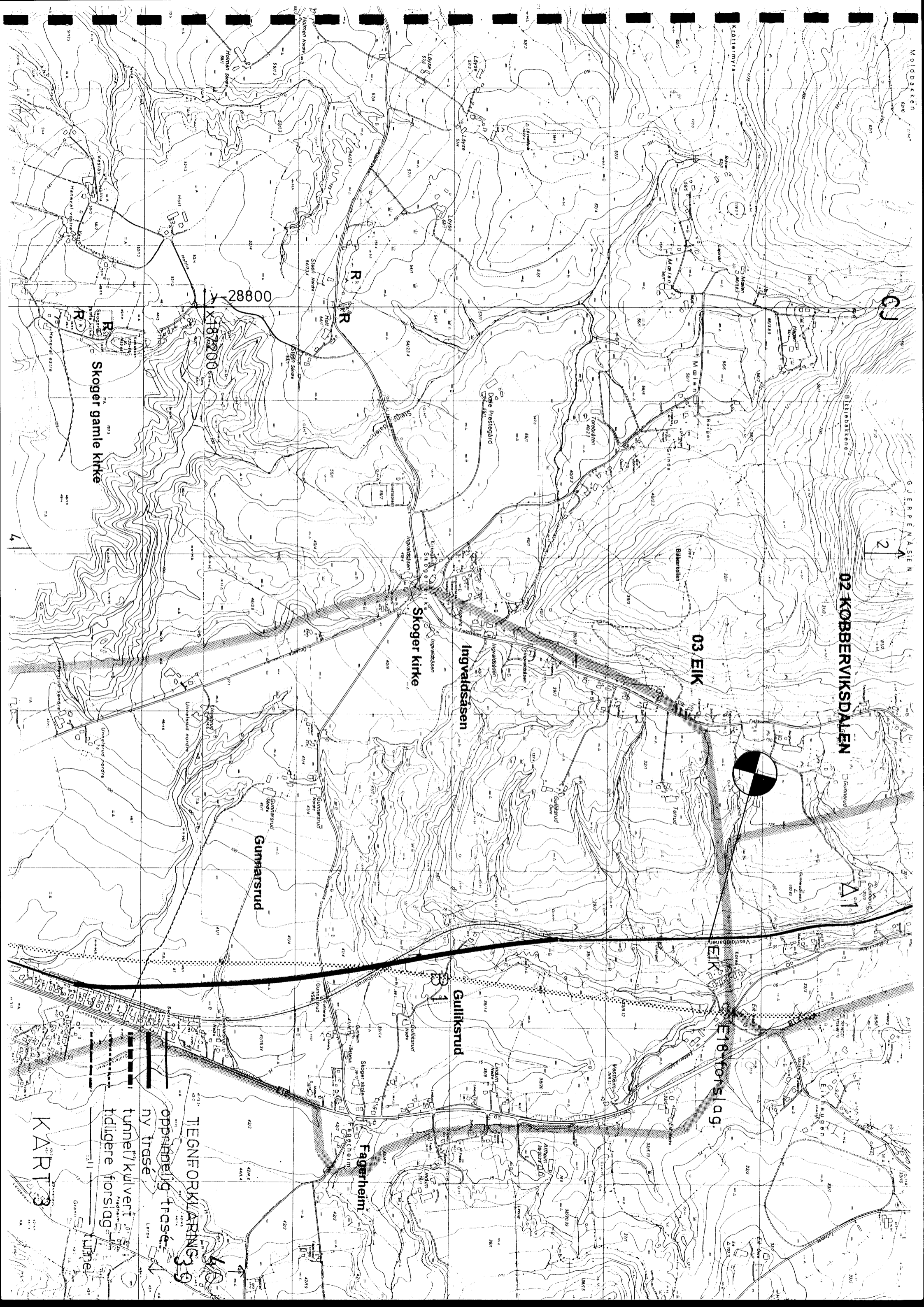
Nosstads

Nosstads

Nosstads

Nosstads

Nosstads



02 KØBBERVIKSDALEN

03/EIK

EIK E18 forslag

Ingvaldsåsen

Skoger kirke

Gunnarsrud

Gulliksrud

Fagerheim

Y 28800

X 187200

Skoger gamle kirke

TEGNFORKLARING  
oppnåelig trase  
ny trase  
tunnel/kulvert  
tidligere forslag  
tunnel

KART 3



CJ 3

y-28800

x184800

# 01 BERGENGA RØLLES



CJ039-549

01/02 Bergsenga

01/01 Berg-gårdene

01/04 Gutu

B1

01/03 Berg nordre

Unneistrud

Jonsrud

BRÅKEM BUSESTAD  
SANDV. VESTFOLD

Tuft

Trogstad

Østren

## TEGNFORKLARING

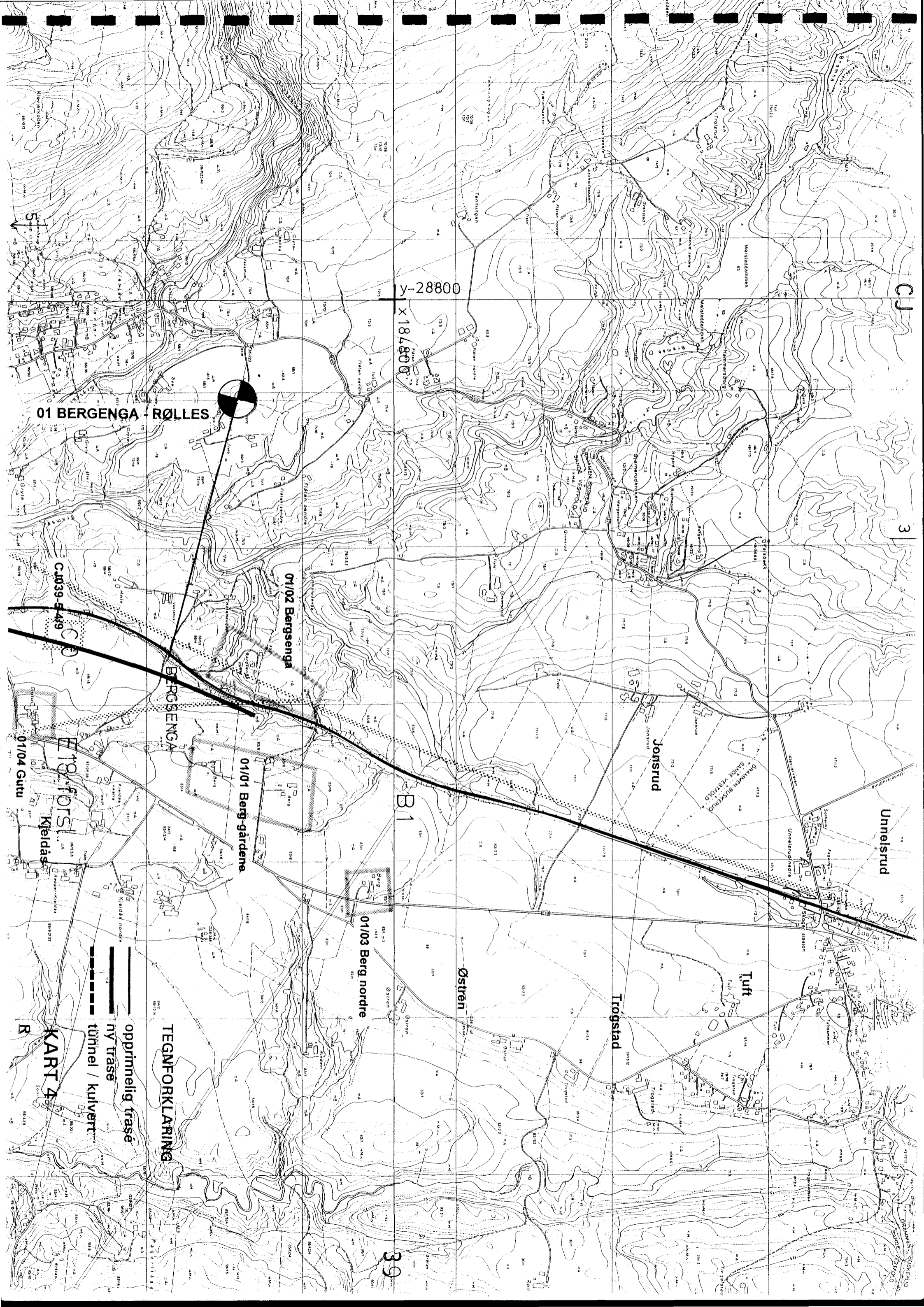
oppriinnelig trasé

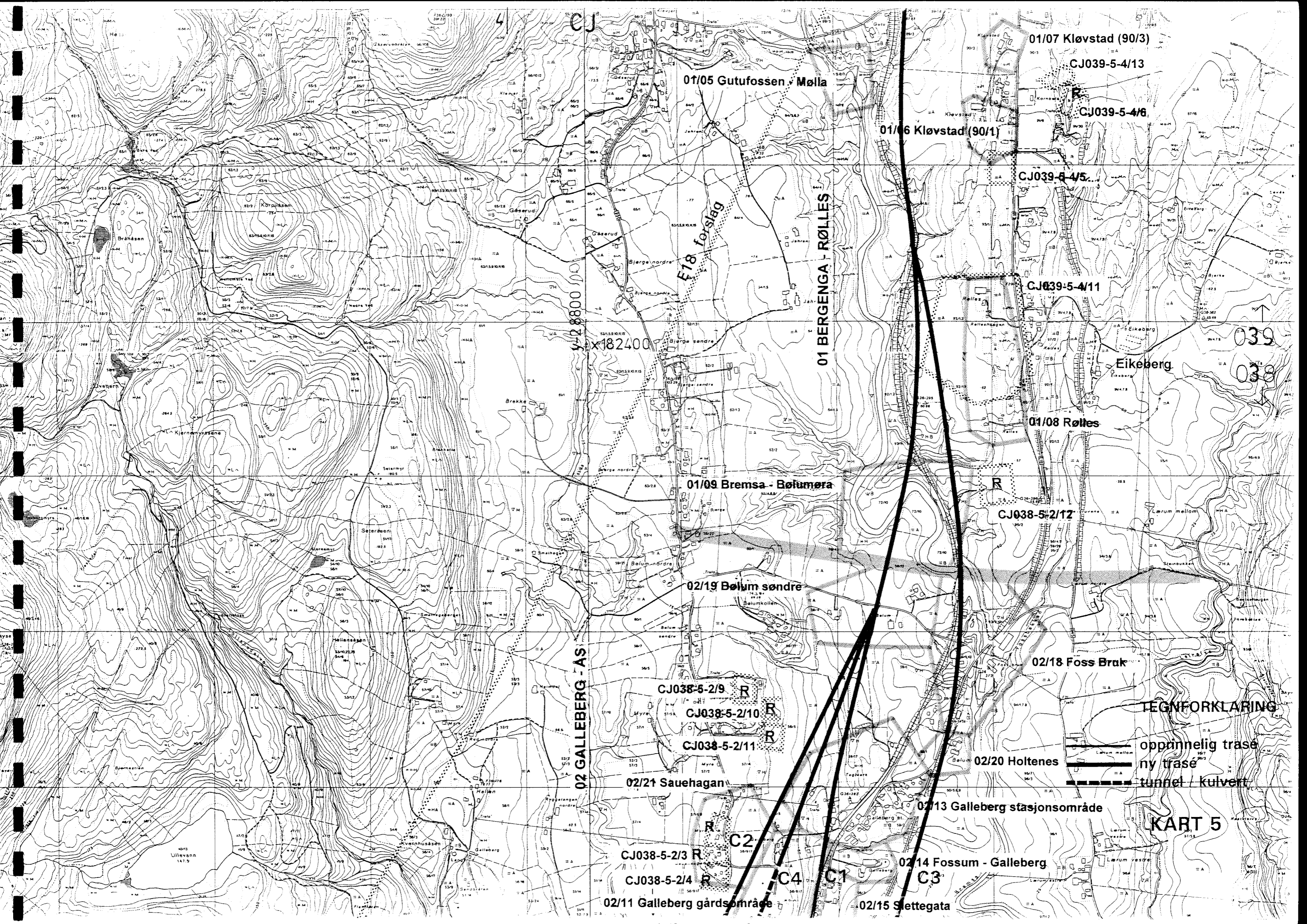
ny trasé

tunnel / kulvert

KART 4

39





01/05 Gutufossen - Mølla

01/07 Kløvstad (90/3)

CJ039-5-4/13

CJ039-5-4/6

01/06 Kløvstad (90/1)

CJ039-5-4/5

CJ039-5-4/11

Eikeberg

01/08 Rølles

01/09 Bremsa - Bølumera

CJ038-5-2/12

02/19 Bølum søndre

02/18 Foss Brak

CJ038-5-2/9

CJ038-5-2/10

CJ038-5-2/11

02/21 Sauehagan

02/20 Holtenes

02/13 Galleberg stasjonsområde

CJ038-5-2/3

02/14 Fossum - Galleberg

CJ038-5-2/4

02/15 Slettegata

02/11 Galleberg gårdsområde

02 GALLEBERG - AS

01 BERGENGA - RØLLES

E18 forslag

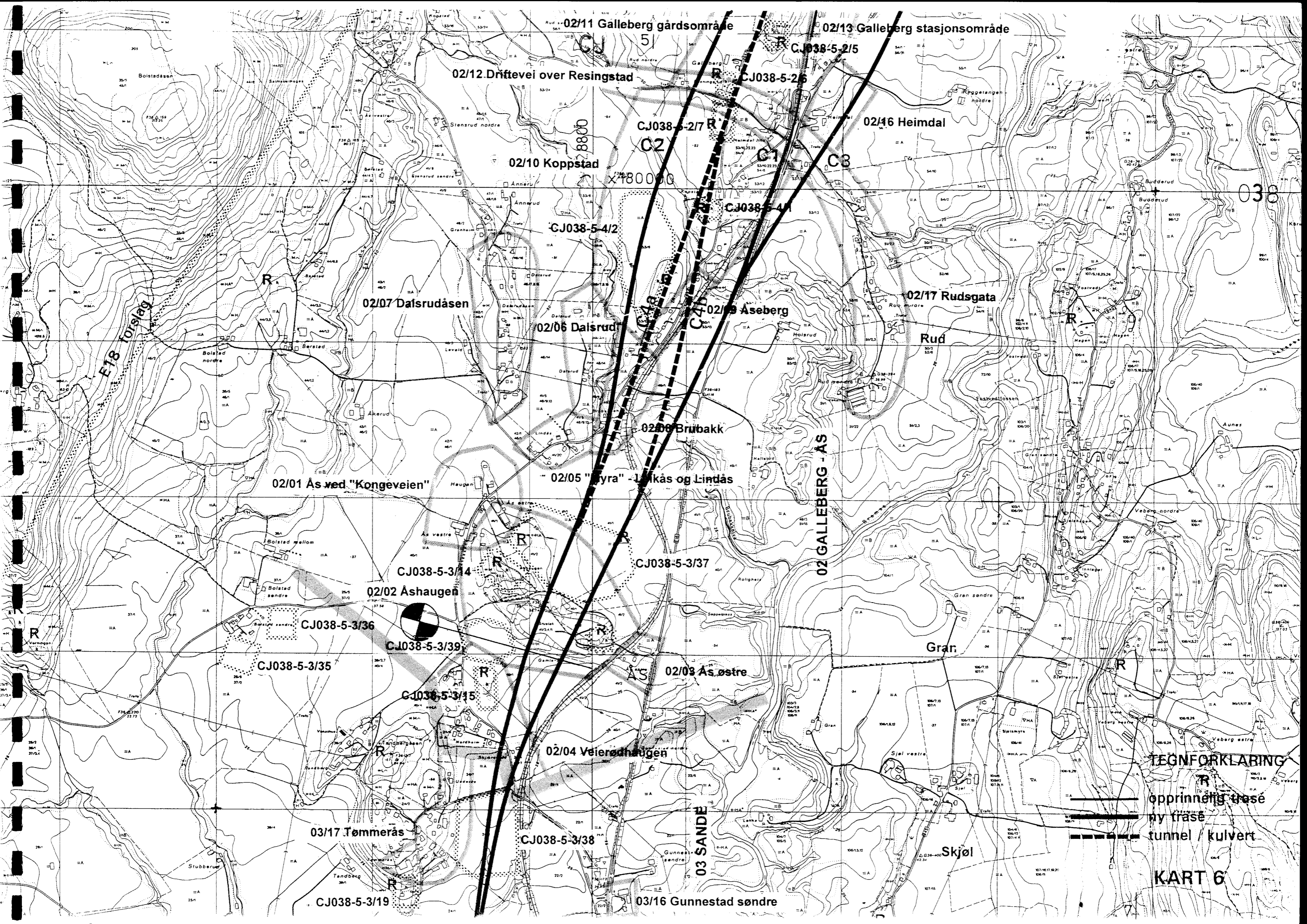
y=28800

x=182400

TEGNFORKLARING

oppånnelig trase  
ny trase  
tunnel / kulvert

KART 5



02/11 Galleberg gardsområde 02/13 Galleberg stasjonsområde

02/12 Driftevei over Resingstad CJ038-5-25 CJ038-5-26

02/10 Koppstad 02/16 Heimdal

CJ038-5-27 R CJ038-5-41

CJ038-5-42

02/07 Dalsrudåsen 02/19 Aseberg 02/17 Rudsgata

02/06 Dalsrud Rud

02/08 Brubakk

02/01 Ås ved "Kongeveien" 02/05 "Pyra" - Linkås og Lindås

CJ038-5-3/14 CJ038-5-3/37

02/02 Ashaugen

CJ038-5-3/36 CJ038-5-3/39

CJ038-5-3/35

CJ038-5-3/15 02/03 Ås østre

02/04 Vælerødhaugen

CJ038-5-3/38

03/17 Tømmerås

CJ038-5-3/19

03/16 Gunnestad søndre

02 GALLEBERG - ÅS

03 SANDE

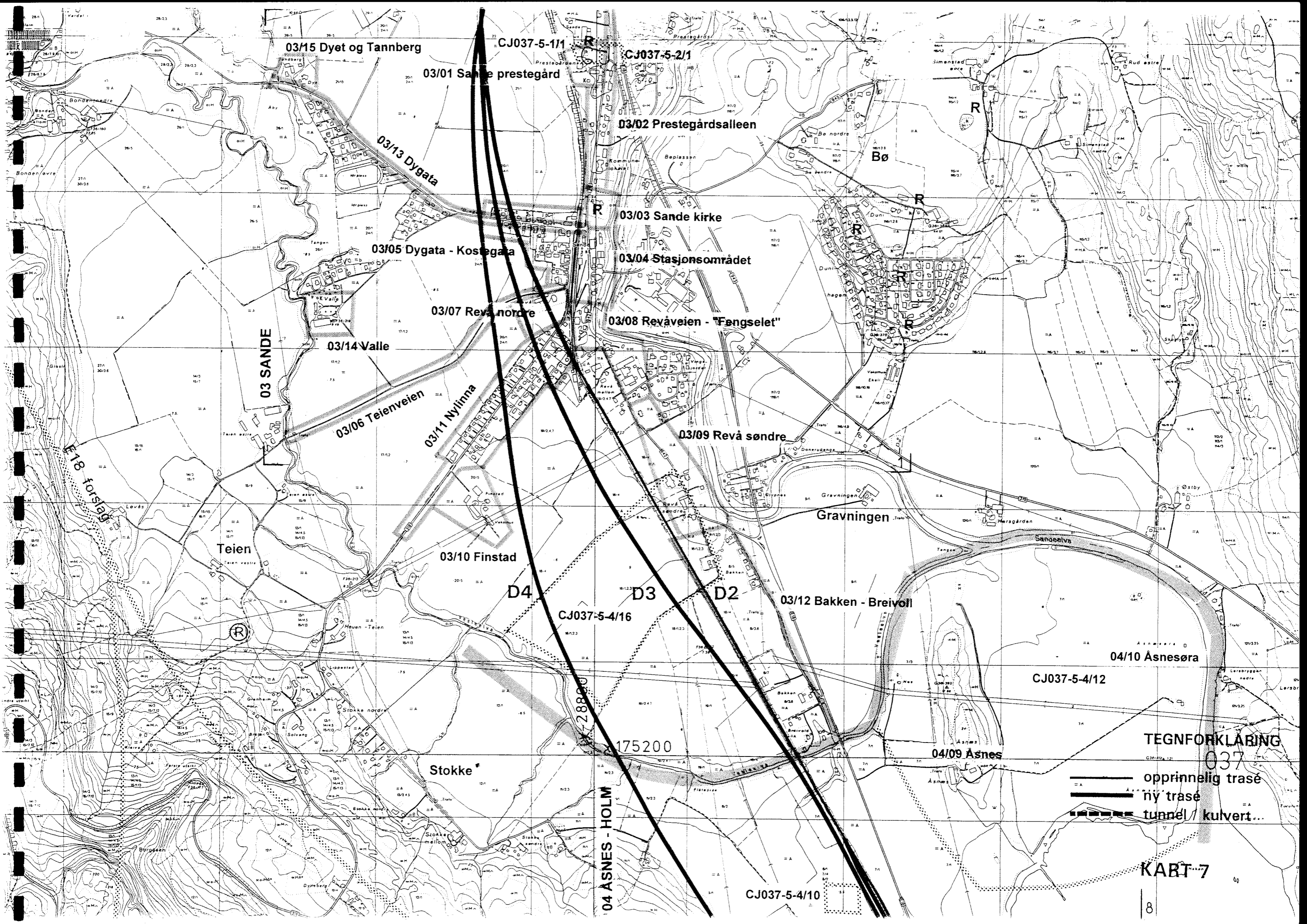
Gran

Skjøel

TEGNFORKLARING

oppriinnelig trase  
ny trase  
tunnel / kulvert

KART 6



03/15 Dyet og Tannberg

03/01 Sande prestegård

CJ037-5-2/1

03/02 Prestegårdsalleen

03/13 Dygata

03/03 Sande kirke

03/05 Dygata - Kostegata

03/04 Stasjonsområdet

03/07 Revå nordre

03/08 Revåveien - "Fångelet"

03/14 Valle

03/06 Teienveien

03/11 Nylinna

03/09 Revå søndre

E18 forslag

Teien

03/10 Finstad

D4

D3

D2

03/12 Bakken - Breivoll

Gravningen

CJ037-5-4/16

04/10 Asnesøra

CJ037-5-4/12




(R)

175200

04/09 Asnes

Stokke

TEGNFORKLARING

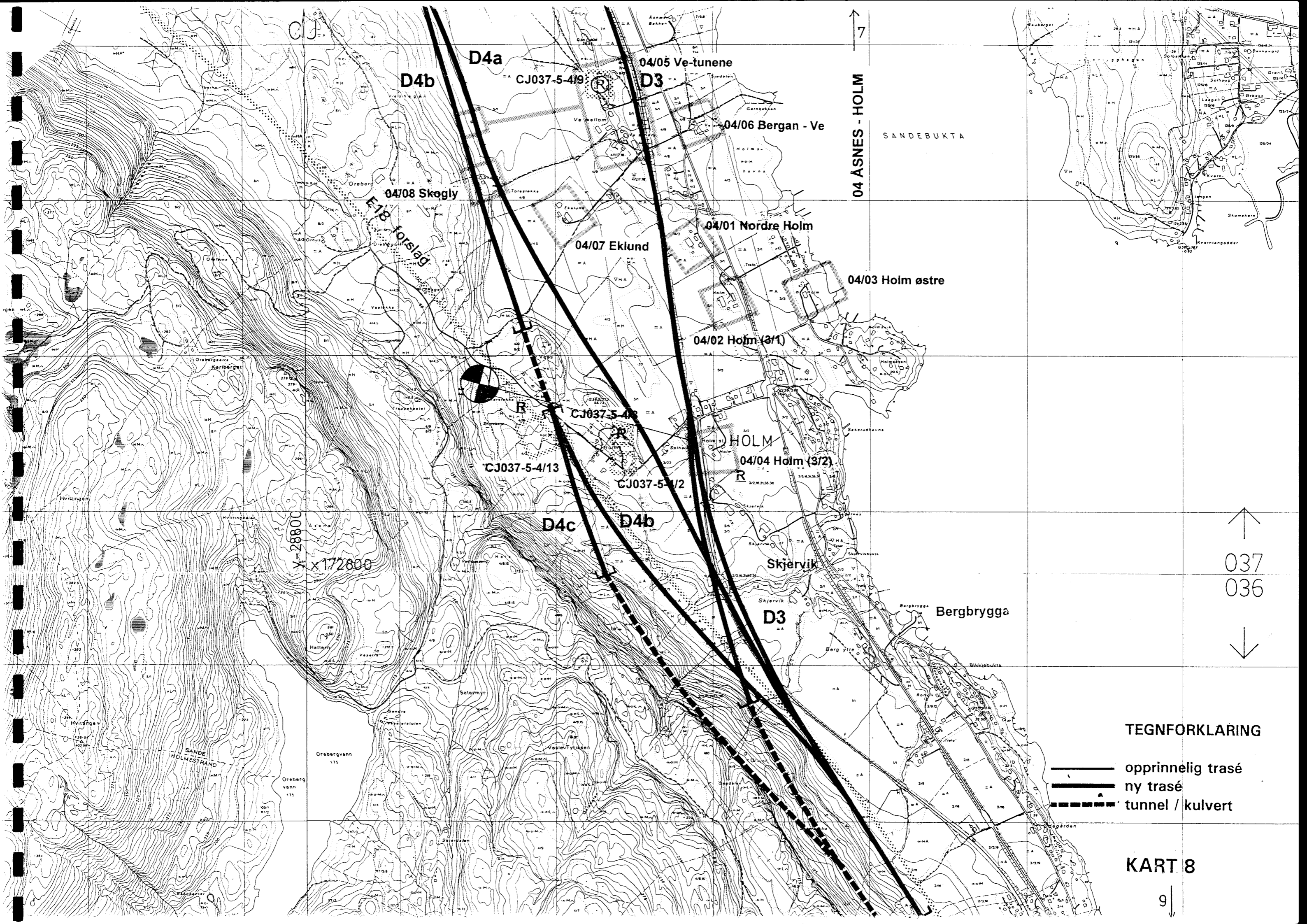
-  opprinnelig trasé
-  ny trasé
-  tunnel / kulvert...

04 ASNES - HOLM

CJ037-5-4/10

KART 7








7  
04 ASNES - HOLM

↑  
037  
036  
↓

TEGNFORKLARING

-  opprinnelig trasé
-  ny trasé
-  tunnel / kulvert

KART 8

9 ↓

D4a

D4b

04/05 Ve-tunene

D3

04/06 Bergan - Ve

04/08 Skogly

E18 forslag

04/07 Eklund

04/01 Nordre Holm

04/03 Holm østre

04/02 Holm (3/1)

04/04 Holm (3/2)

D4c

D4b

Skjervik

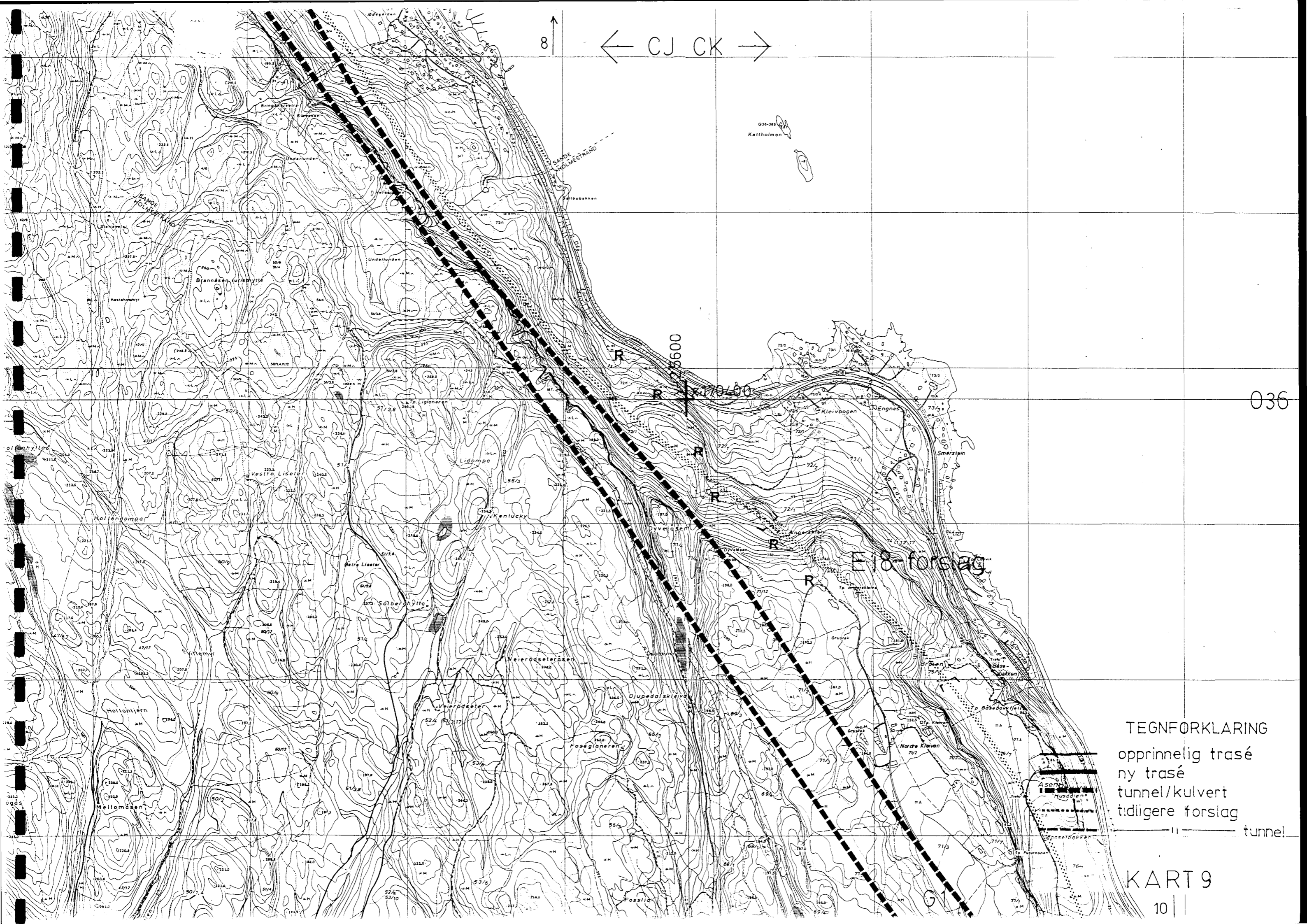
D3

Bergbrygga

Y-28800  
x172600

SANDE  
HOLMESTRAND

8 ↑ ← CJ CK →



036

E18-forslag

TEGNFØRKLARING

- opprinnelig trasé
- ny trasé
- tunnel/kulvert
- tidligere forslag
- tunnel

KART 9

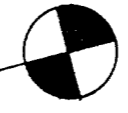
10 | |



CK






y - 22400  
x 168000

↑  
036  
035  
↓



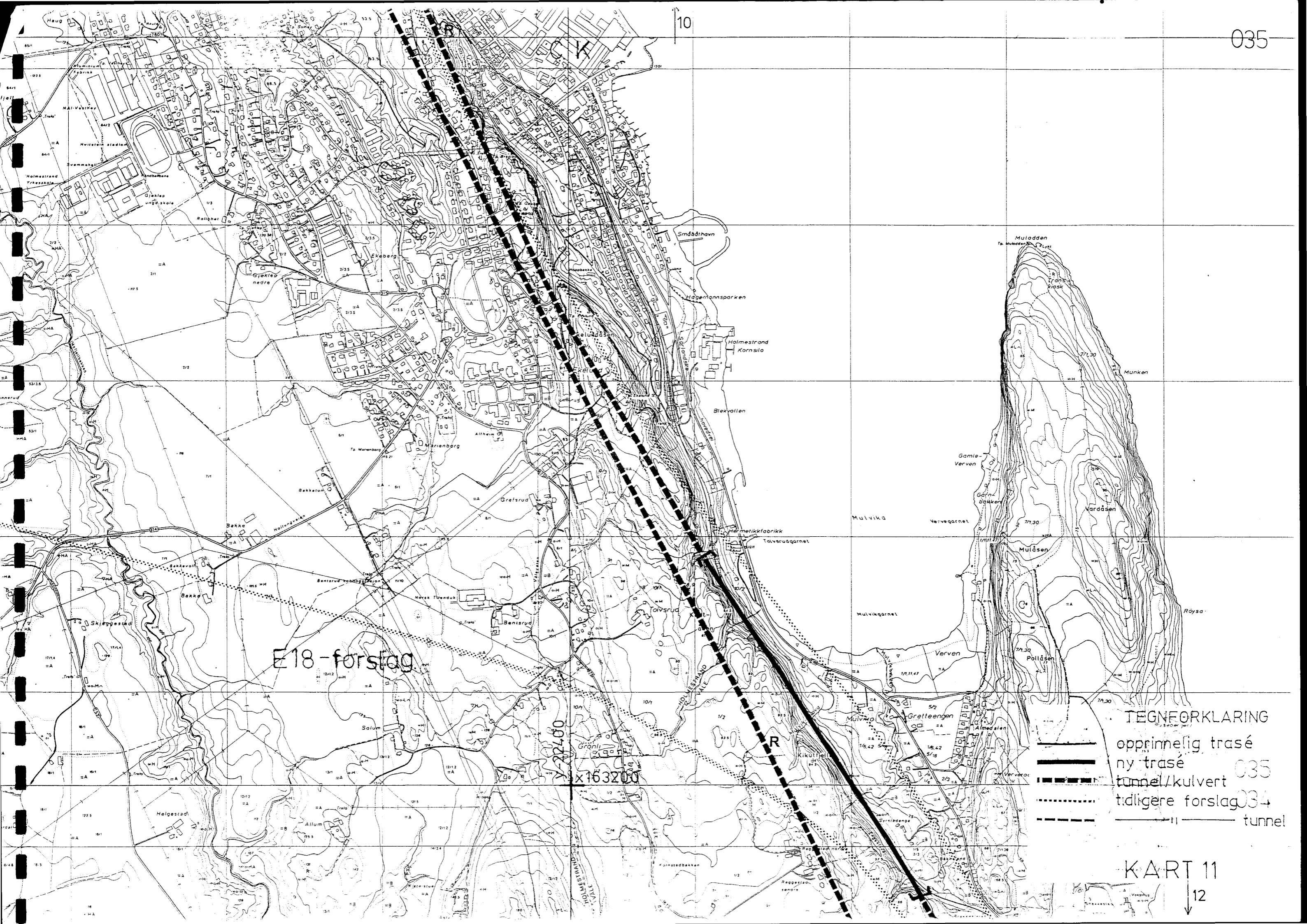
HOLMESTRAND

TEGNFORKLARING

-  opprinnelig trasé
-  ny trasé
-  tunnel/kulvert
-  tidligere forslag
-  tunnel

KART 10

11 ↓








E18 - forslag

07200  
x163200

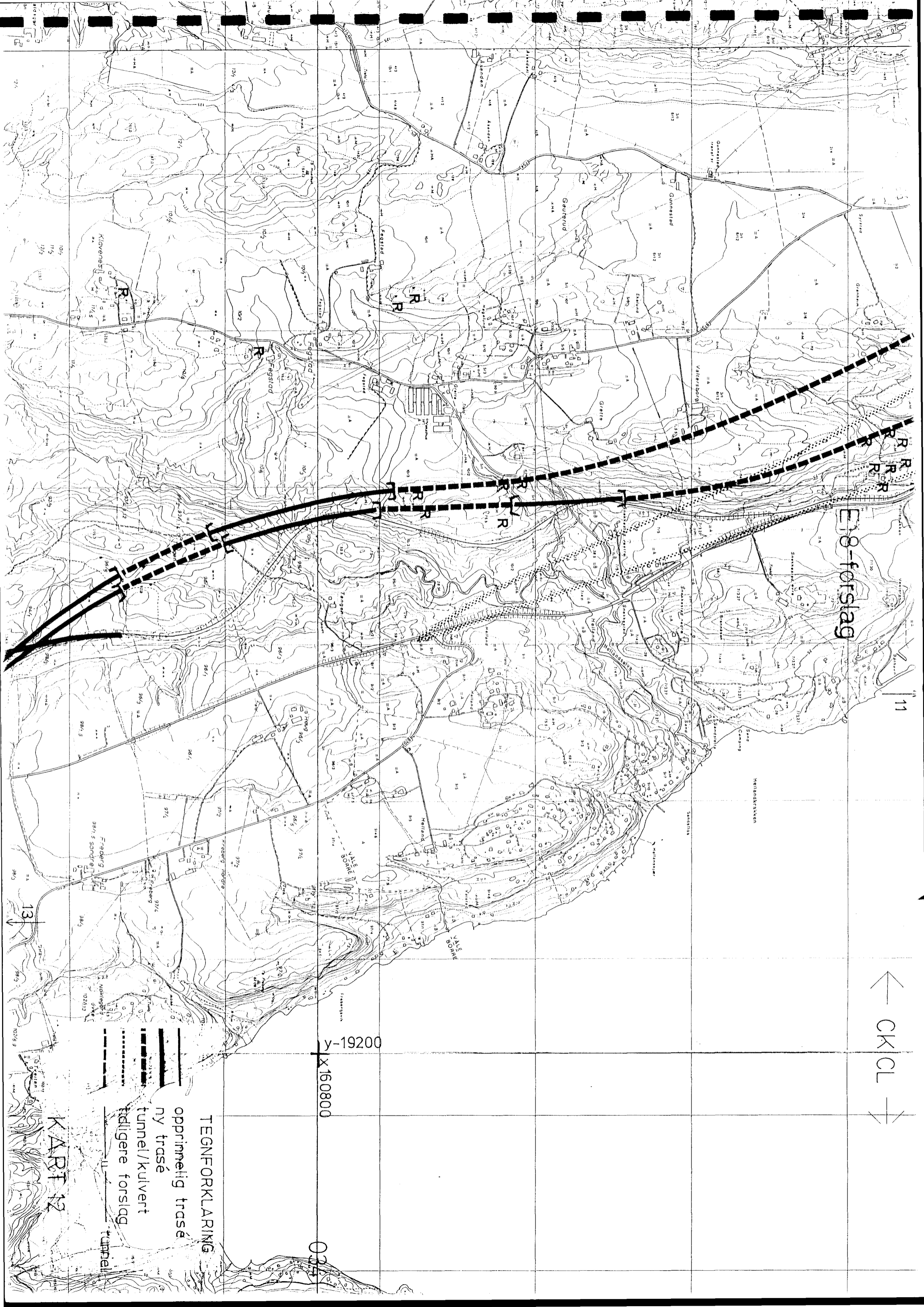
R

TEGNEFORKLARING

-  opprinnelig trasé
-  ny trasé
-  tunnel/kulvert
-  tidligere forslag
-  tunnel

KART 11

12



E18-forslag

11

← CRCL →

y-19200

x160800

024

TEGNFORKLARING

oppriemlig trasé

ny trasé

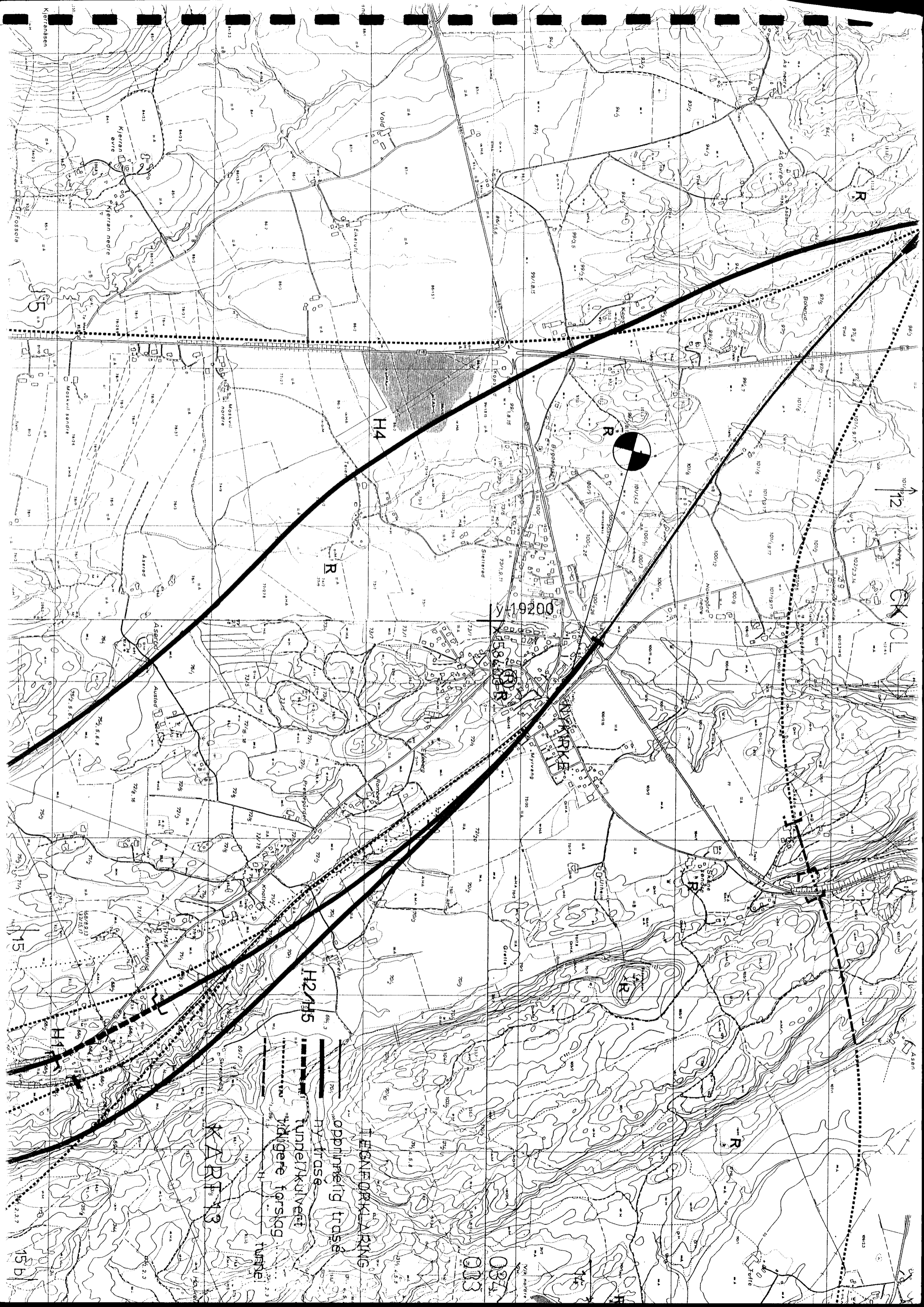
tunnel/kulvert

tidligere forslag

tunnel

KART 12

13



12

EXC

15b



19200

153.88 R

H4

H2/H5

KART 13

TESNEFORKLÆRING

opprikket trase

ny trase

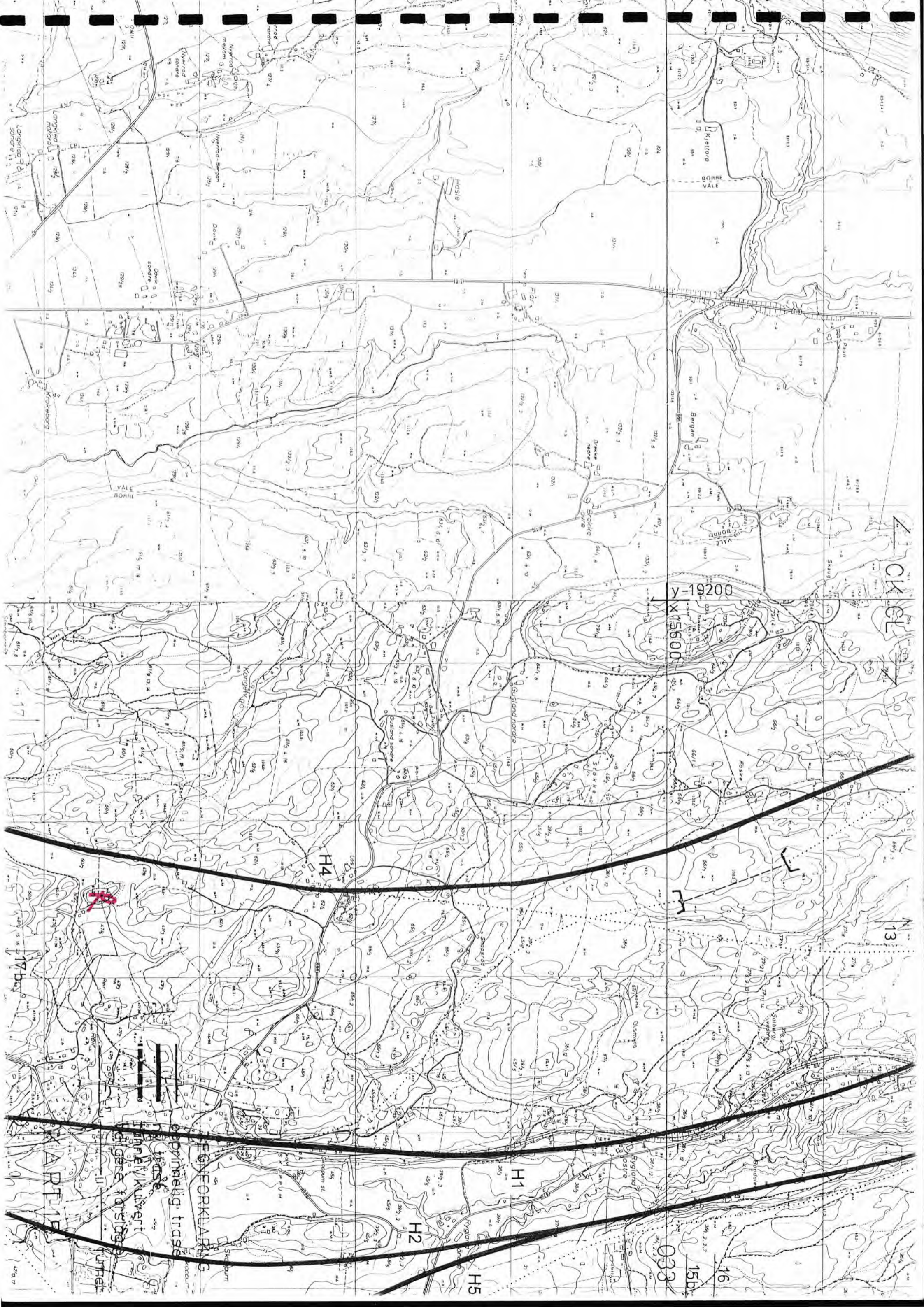
tunnelkultivet

tidligere forslag

tunnel

15

15b



OK CL

y-19200  
x15600

13

H4

H1

H2

H5

033

15b

16

ØNEFORKLARING  
Øpinnelig trase  
Øne vilkårlig  
Øne forstø  
Øne

TAPT  
Øne



R

Langkjaer  
Lange  
sonder

Øne  
sonder

Øne  
sonder

Øne  
sonder

Øne  
sonder

Øne  
sonder

Øne  
sonder

Øne  
sonder

Øne  
sonder

Øne  
sonder

Øne  
sonder

Øne  
sonder

Øne  
sonder

Øne  
sonder

Øne  
sonder

Øne  
sonder

Øne  
sonder

Øne  
sonder

Øne  
sonder

Øne  
sonder

Øne  
sonder

Øne  
sonder

Øne  
sonder

Øne  
sonder

Øne  
sonder

Øne  
sonder

Øne  
sonder

Øne  
sonder

Øne  
sonder

Øne  
sonder

Øne  
sonder

Øne  
sonder

Øne  
sonder

Øne  
sonder

Øne  
sonder

Øne  
sonder

Øne  
sonder

Øne  
sonder

Øne  
sonder

Øne  
sonder

Øne  
sonder

Øne  
sonder

Øne  
sonder

Øne  
sonder

Øne  
sonder

Øne  
sonder

Øne  
sonder

Øne  
sonder

Øne  
sonder

Øne  
sonder

Øne  
sonder

Øne  
sonder

Øne  
sonder

Øne  
sonder

Øne  
sonder

Øne  
sonder

Øne  
sonder

Øne  
sonder

Øne  
sonder

Øne  
sonder

Øne  
sonder

Øne  
sonder

Øne  
sonder

Øne  
sonder

Øne  
sonder

Øne  
sonder

Øne  
sonder

Øne  
sonder

Øne  
sonder

Øne  
sonder

Øne  
sonder

Øne  
sonder

Øne  
sonder

Øne  
sonder

Øne  
sonder

Øne  
sonder

Øne  
sonder

Øne  
sonder

Øne  
sonder

Øne  
sonder

Øne  
sonder

Øne  
sonder

Øne  
sonder

Øne  
sonder

Øne  
sonder

Øne  
sonder

Øne  
sonder

Øne  
sonder

Øne  
sonder

Øne  
sonder

Øne  
sonder

Øne  
sonder

Øne  
sonder

Øne  
sonder

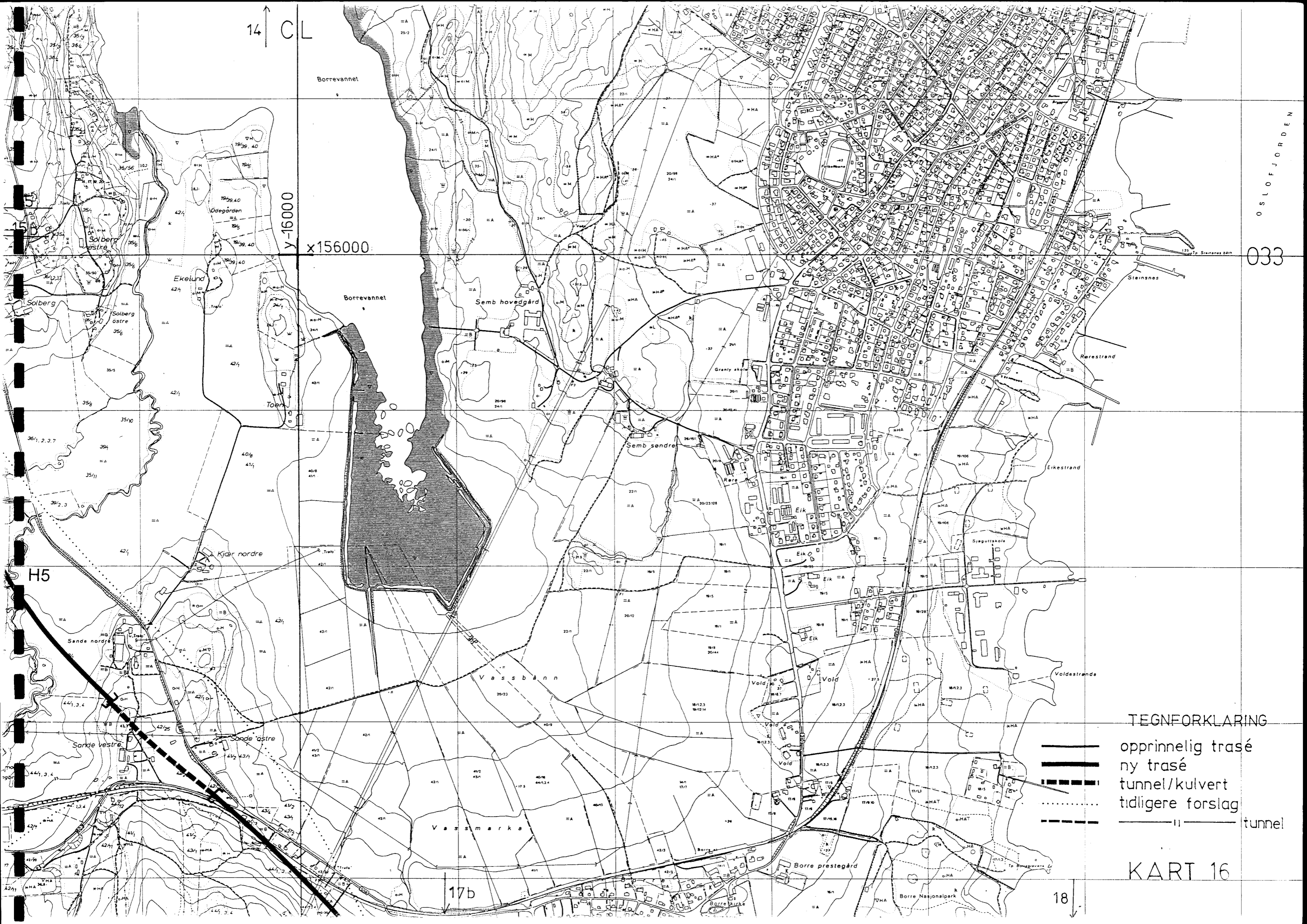
Øne  
sonder

Øne  
sonder

Øne  
sonder

Øne  
sonder

Øne  
sonder



14 CL






Y-16000  
X156000

OSLO FJORDEN

033

H5

TEGNFORKLARING

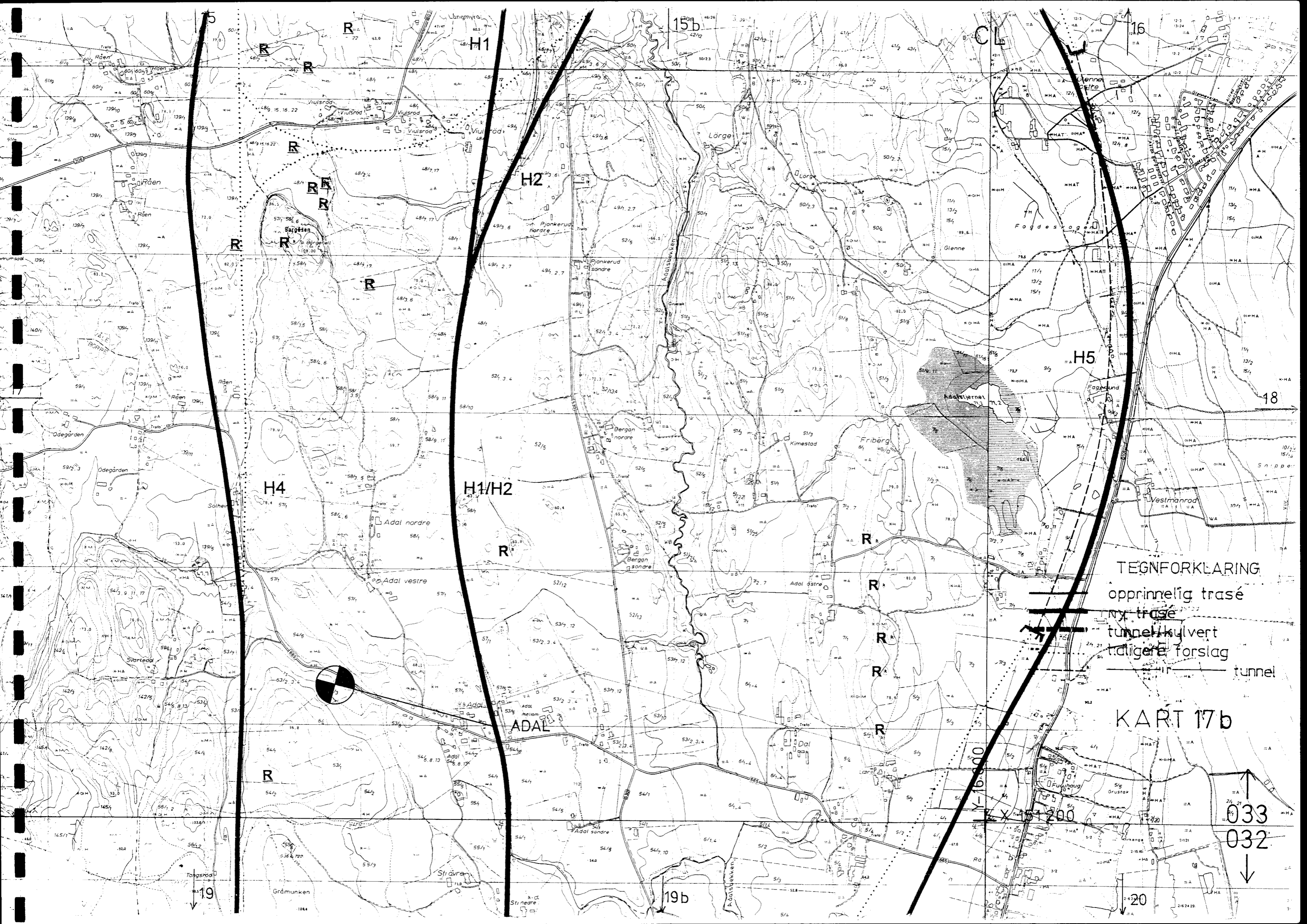
-  opprinnelig trasé
-  ny trasé
-  tunnel/kulvert
-  tidligere forslag
-  tunnel

KART 16

17b

18





TEGNFORKLARING  
opprinnelig trasé  
ny trasé  
tunnelkylvert  
tidligere forslag  
tunnel

KART 17b

033  
032  
↓

H4

H1/H2

H2

H5

ADAL

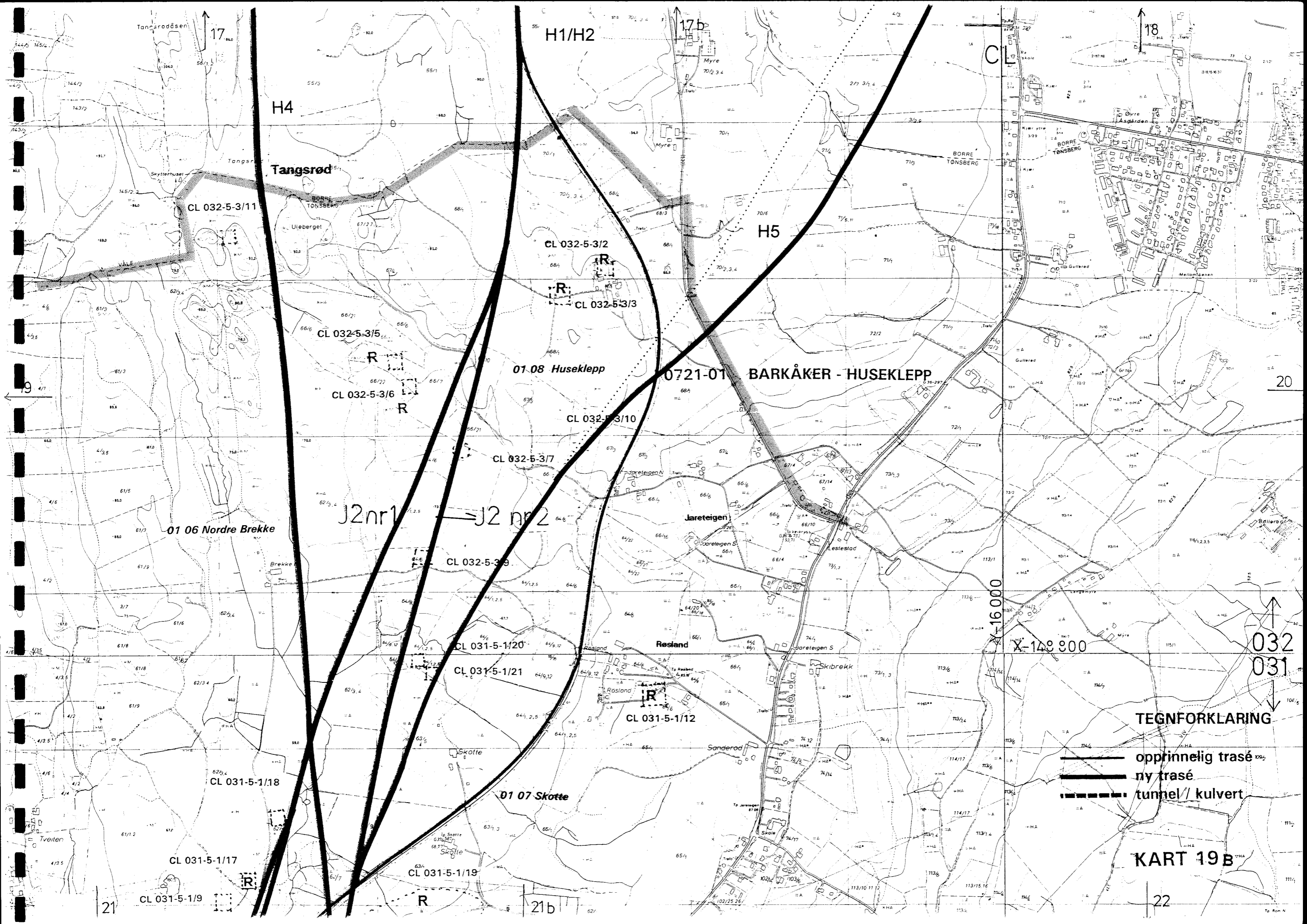
15b

16

19

19b

20



Tangrødsen 17

H1/H2

17b

18

H4

Tangrød

CL 032-5-3/11

CL 032-5-3/2

H5

CL

CL 032-5-3/3

CL 032-5-3/5

01 08 Huseklepp

0721-01 BARKÅKER - HUSEKLEPP

CL 032-5-3/6

CL 032-5-3/10

CL 032-5-3/7

01 06 Nordre Brekke

J2 nr 1

J2 nr 2

CL 032-5-3/9

Jareteigen

CL 031-5-1/20

Rosland

X-148 800

CL 031-5-1/21

CL 031-5-1/12

032  
031

TEGNFORKLARING

- opprinnelig trasé
- ny trasé
- - - tunnel/ kulvert

CL 031-5-1/18

01 07 Skotte

CL 031-5-1/17

CL 031-5-1/19

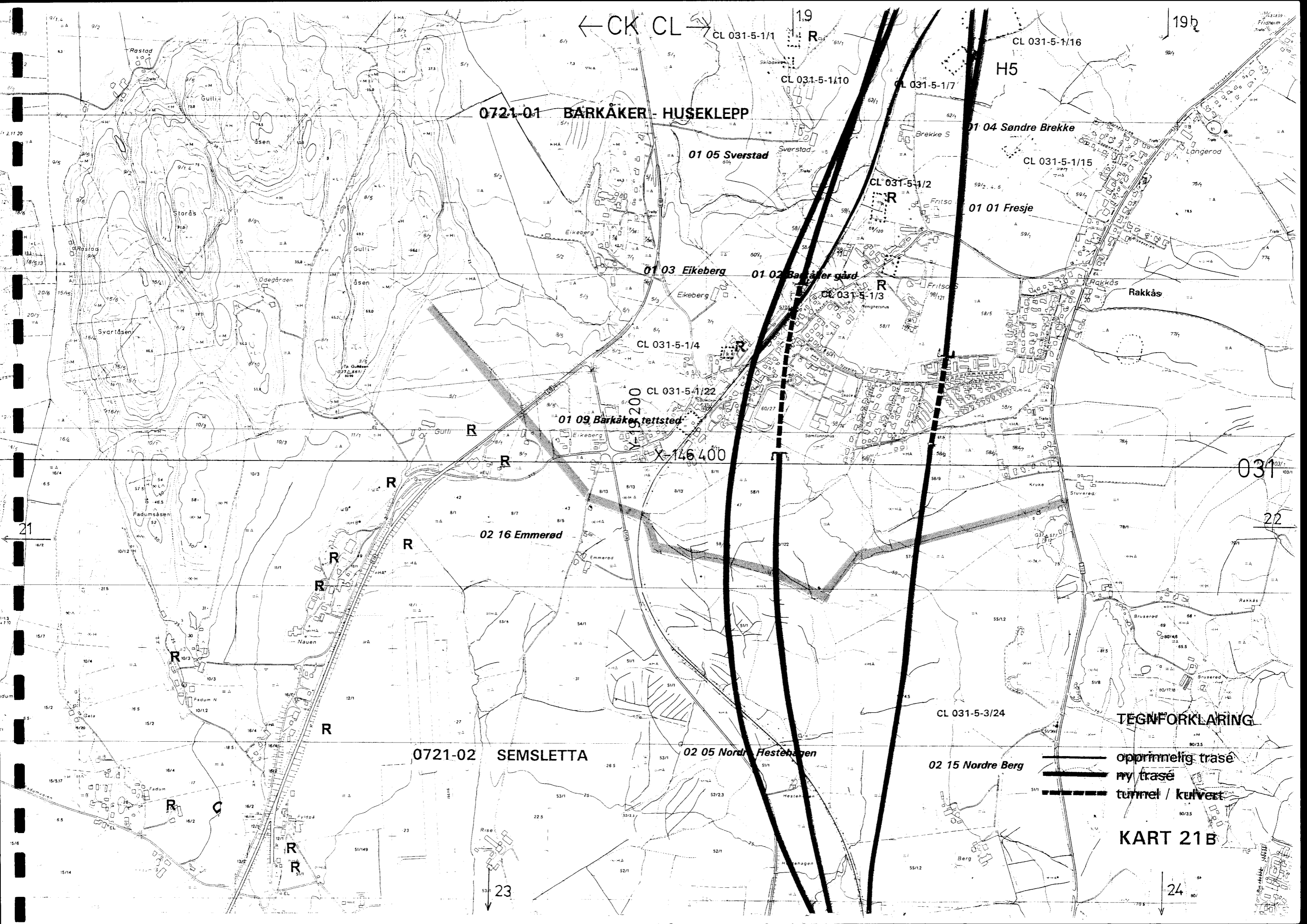
KART 19 B

CL 031-5-1/9

21

21b

22



← CK CL →

0721-01 BARKÅKER - HUSEKLEPP

0721-02 SEMSLETTA

TEGNFORKLARING

KART 21B

- opprinnelig trase
- ny trase
- tunnel / kulvest

02 16 Emmerød

02 05 Nordre Hestehagen

02 15 Nordre Berg

01 09 Barkåker tettsted

CL 031-5-1/4

CL 031-5-1/2

CL 031-5-1/15

01 04 Sandre Brekke

01 01 Fresje

01 05 Sverstad

01 03 Eikeberg

01 02 Barkåker gård

CL 031-5-1/3

Rakkås

031

22

23

24

21

CL 031-5-1/1

CL 031-5-1/10

CL 031-5-1/7

H5

CL 031-5-1/16

19b

19

R

CL 031-5-1/10

CL 031-5-1/7

CL 031-5-1/2

CL 031-5-1/15

01 04 Sandre Brekke

01 01 Fresje

01 05 Sverstad

01 03 Eikeberg

01 02 Barkåker gård

CL 031-5-1/3

Rakkås

031

22

23

24

21

CL 031-5-1/1

CL 031-5-1/10

CL 031-5-1/7

H5

CL 031-5-1/16

19b

19

R

CL 031-5-1/10

CL 031-5-1/7

CL 031-5-1/2

CL 031-5-1/15

01 04 Sandre Brekke

01 01 Fresje

01 05 Sverstad

01 03 Eikeberg

01 02 Barkåker gård

CL 031-5-1/3

Rakkås

031

22

23

24

21



CK

x 1:44 000

21

R  
21b

031  
030

07-21-02 SEMSLETTA 02 01 Jarlsberg hovedgård

CK 030-5-2/15

CK 030-5-2

CK 030-5-2/6

CK 030-5-2

CK 030-5-2/7

CK 030-5-2

CK 030-5-2/11

CK 030-5-2/14 02 08 Auli

CK 030-5-2/19

CK 030-5-2/16

CK 030-5-2/18

02 14 Semsbyen stasjonsområde

02 09 Aulilunden

02 10 Rønningen

02 11 Soltun

02 13 Vik

CK 030-5-2/13

CK 030-5-2/12

02 12 Manum

TEGNFORKLARING

opprinnelig trasé  
ny trasé  
tunnel / kulvert

KART 23

25



02 06 Sande Hestehager

0721-02 SEMSLETTA

02 01 Jærstberg hovedgård

030-5-111

R CL 030-5-112

Farmannshaugen

Ilene

Holmen

CL 031-5-3122

CL 031-5-3121

CL 031-5-312

02 02 Sande Berg

R CL 030-5-3123

R CL 030-5-3122

02 03 Branneret

TOMSBÅKKEN

02 04 Tomsbakken

R CL 030-5-113

02 07 Sande Jærstberg voksendig

0704/01

TONSBERG

21b

22a

16000

1000

030

031

TEGNFORKLÆGNING  
oppdragsnr. 1786  
TUNNEL / KULDE

KART 24

26

0721-02 SEMSLETTA

0720-03 RAET - AKERSVANNET

CK 030-5-2/3

CK 030-5-4/28

CK 030-5-4/22

CK 030-5-4/21

CK 030-5-4/1

03 01 Akersmyra

AKERSVANNET

Aker gård



TEGNFORKLARING

opprinnelig trasé

ny trasé

tunnel / kulvert

KART 25

y-22400

x 139200

CK CL 7

y-19200  
x 141600

CL 030-5-3/1

Byfjorden  
CL 030-5-3/2

CL 030-5-3/3

CL 030-5-3/4

0721-01  
TØNSBERG

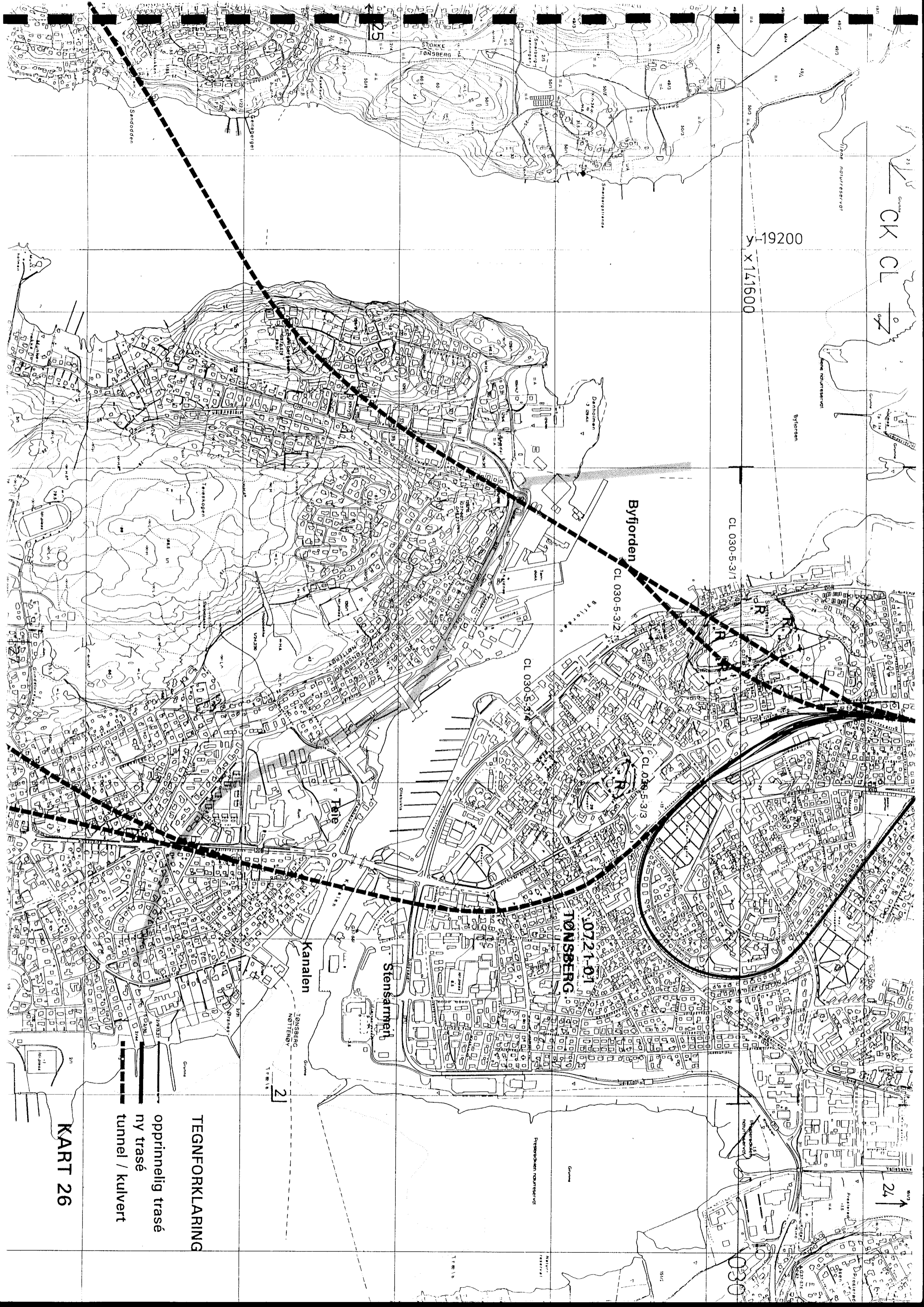
Kanalen

Stensårnhet

TØNSBERG  
NØTTENØY

TEGNFORKLARING  
oppinnelig trasé  
ny trasé  
tunnel / kulvert

KART 26

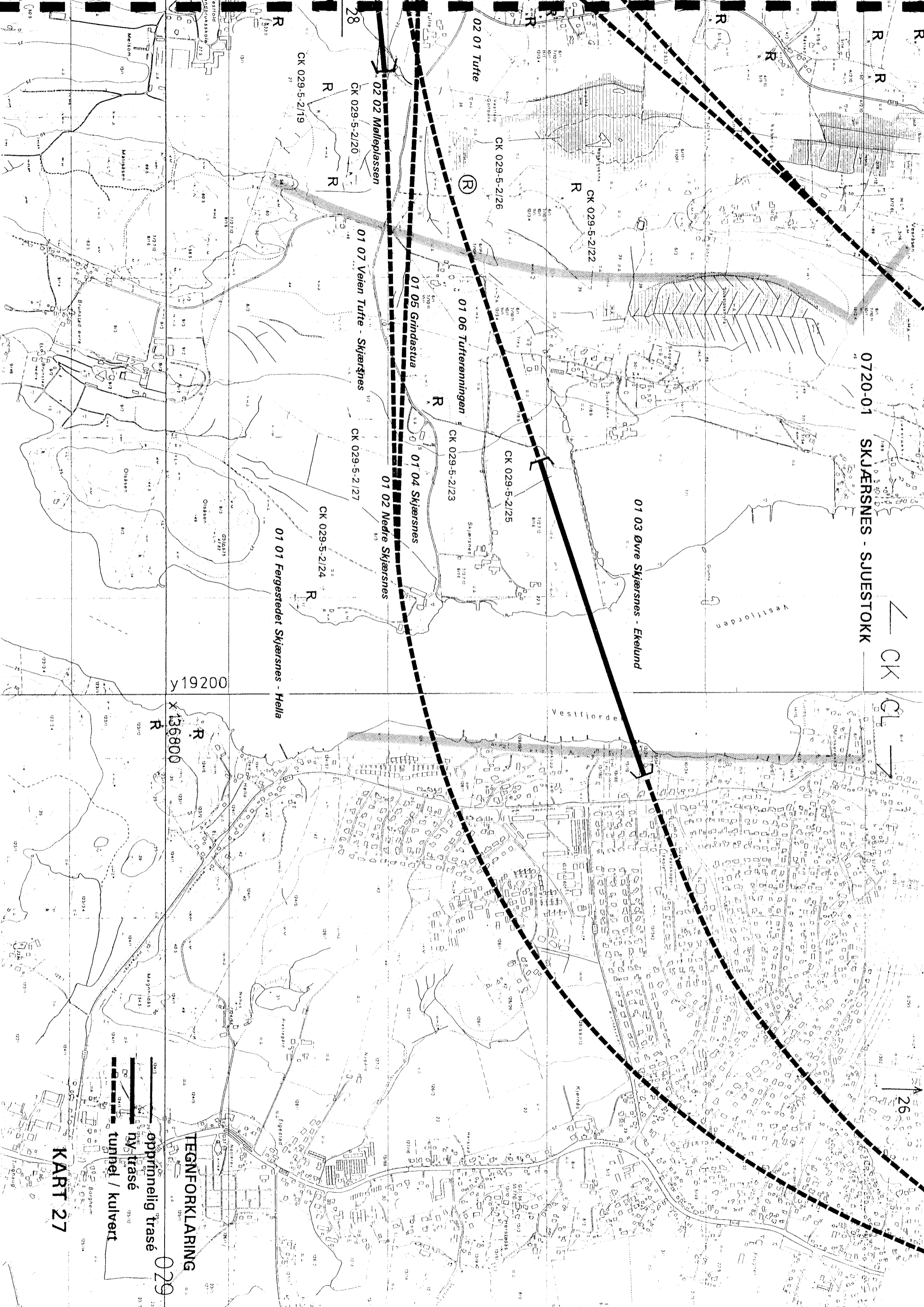


0720-01 SKJÆRSNES - SUESTOKK

CK

26

28



01 03 Øvre Skjærnes - Ekulund

CK 029-5-2/25

CK 029-5-2/23

01 06 Tufteørningen

01 05 Grindastua

01 02 Nedre Skjærnes

01 04 Skjærnes

CK 029-5-2/27

CK 029-5-2/24

01 01 Fergestedet Skjærnes - Hella

01 07 Vei'en Tufte - Skjærnes

CK 029-5-2/20

02 02 Malleplassen

CK 029-5-2/19

02 01 Tufte

CK 029-5-2/26

CK 029-5-2/22

TEGNFORKLARING

oppriinnelig trasé

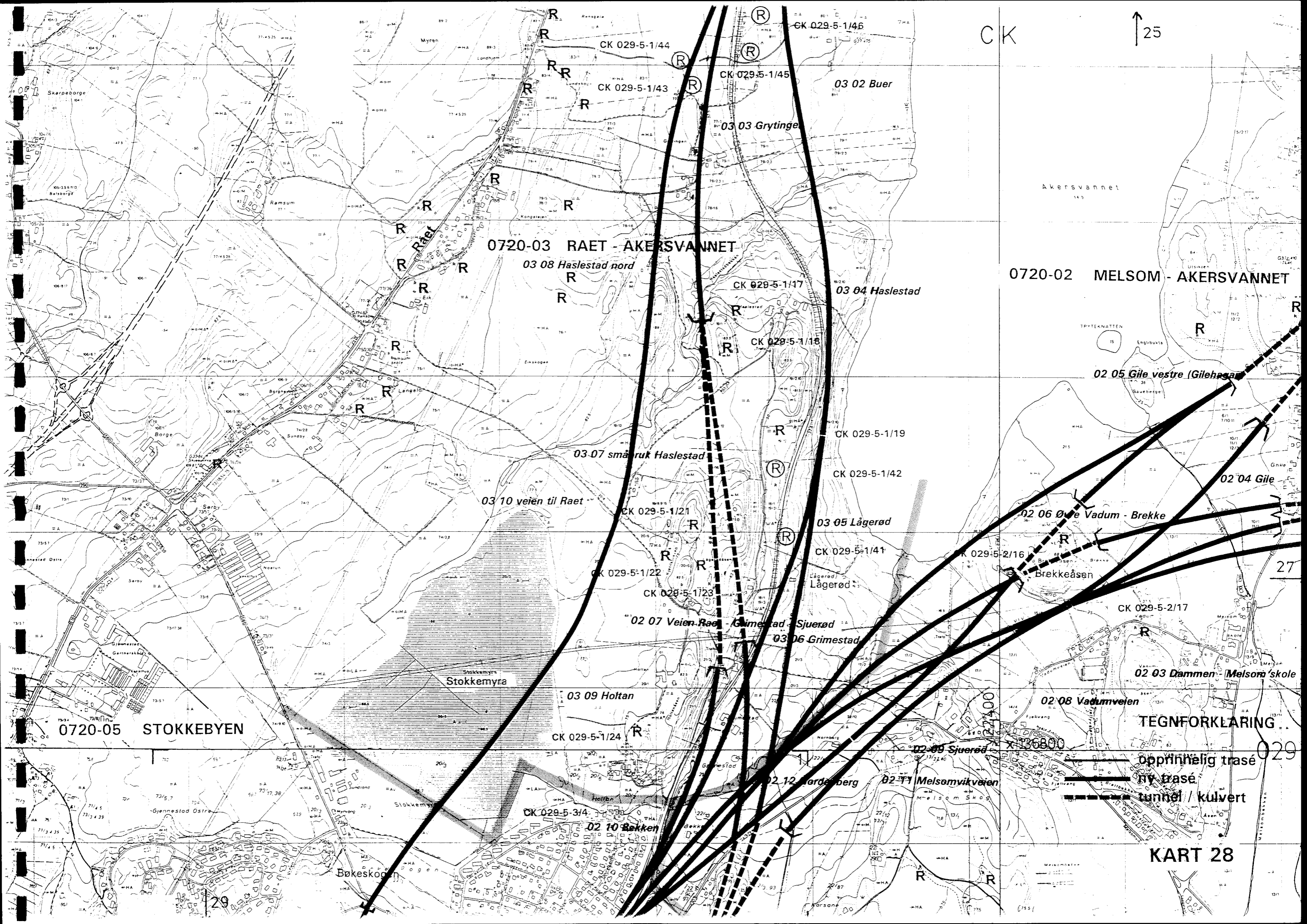
ny trasé

tunnel / kulvert

KART 27

029





CK

↑ 25

CK 029-5-1/44

CK 029-5-1/45

03 02 Buer

CK 029-5-1/43

03 03 Grytinge

0720-03 RAET - AKERSVANNET

03 08 Haslestad nord

CK 029-5-1/17

03 04 Haslestad

CK 029-5-1/18

CK 029-5-1/19

03 07 småbruk Haslestad

CK 029-5-1/42

03 10 veien til Raet

CK 029-5-1/21

03 05 Lågerød

02 06 Øvre Vadum - Brekke

CK 029-5-1/22

CK 029-5-1/41

CK 029-5-2/16

CK 029-5-1/23

02 07 Veien Raet - Grimestad - Sjuerød

03 06 Grimestad

CK 029-5-2/17

Stokkemyrå

03 09 Holtan

CK 029-5-1/24

02 03 Dammen - Melsom skole

02 08 Vadumveien

0720-05 STOKKEBYEN

TEGNFORKLARING

02 09 Sjuerød

oppfinnelig trasé

02 12 Garderberg

ny trasé

02 10 Bekken

tunnel / kulvert

02 11 Melsomvikveien

KART 28

29

27

029

0720-05 STOKKEBYEN

STOKKE

CK 029-5-3/17

CK 029-5-3/16

CK 029-5-3/5

CK 029-5-3/6

CK 029-5-3/7

Y-25600

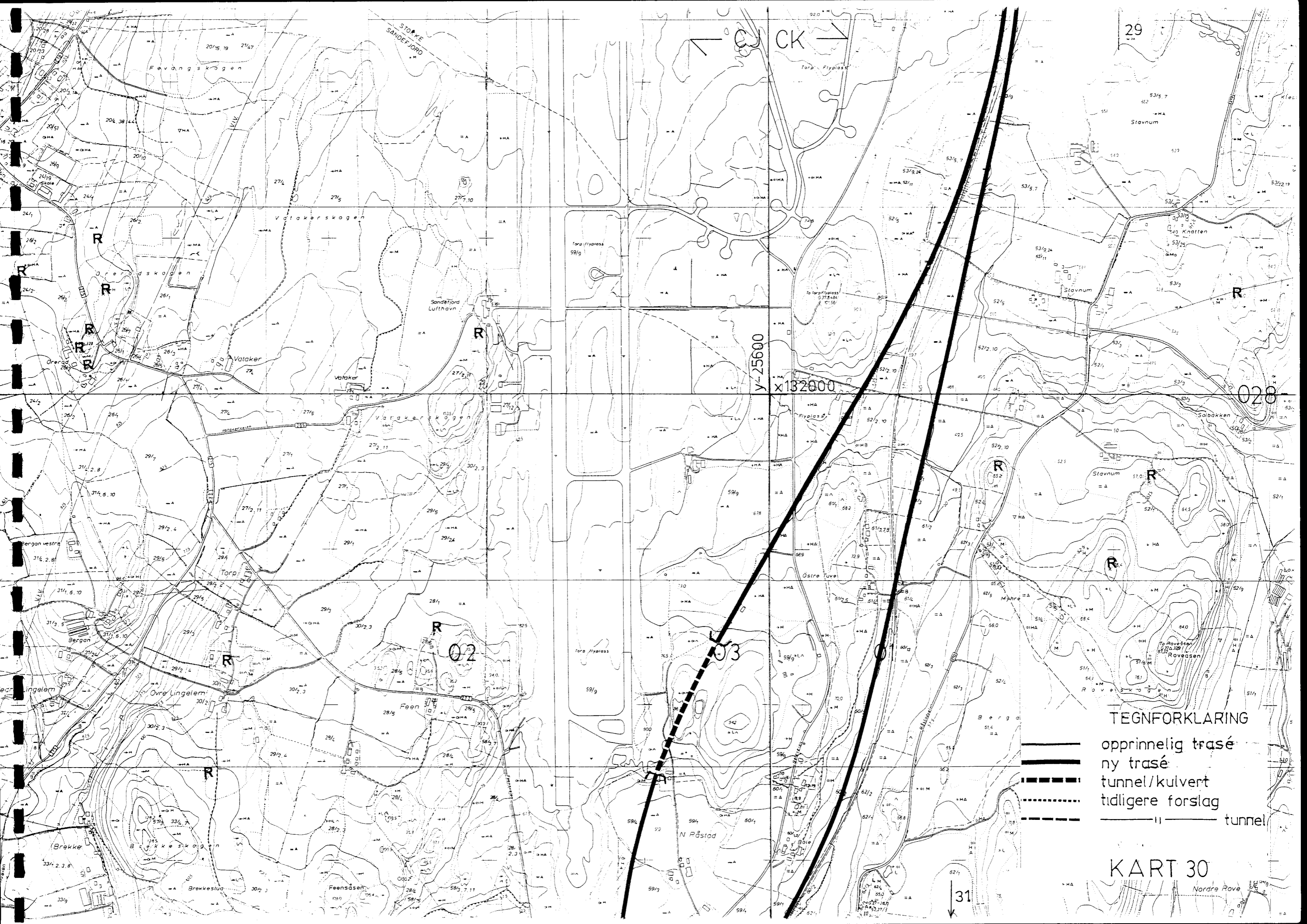
X\*134400

028

TEGNFORKLARING

- opprinnelig trase
- ny trase
- tunnel / kulvert

KART 29

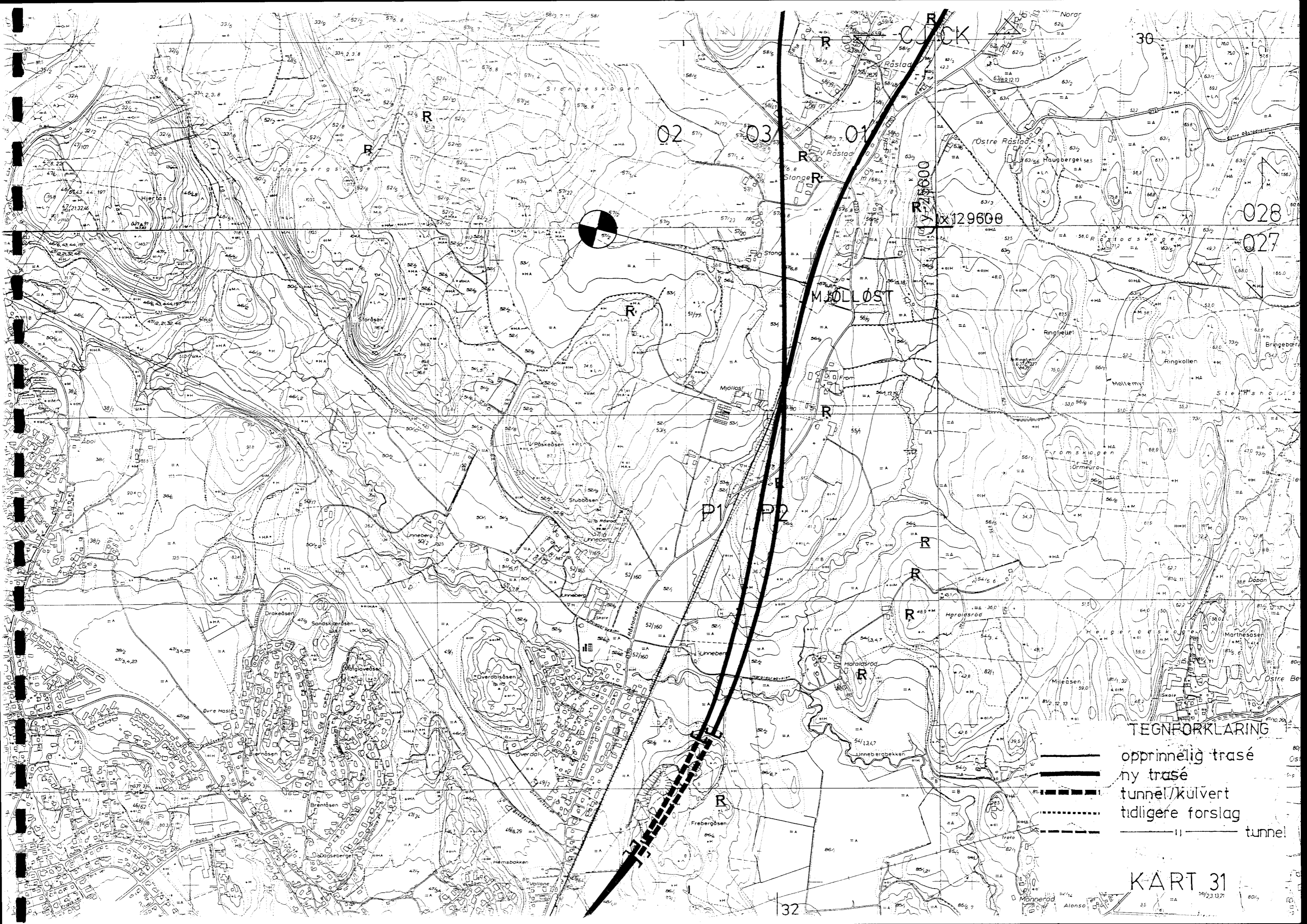


TEGNFORKLARING






- opprinnelig trasé
- ny trasé
- - - tunnel/kulvert
- ..... tidligere forslag
- ||— tunnel

KART 30

Nordre Rove

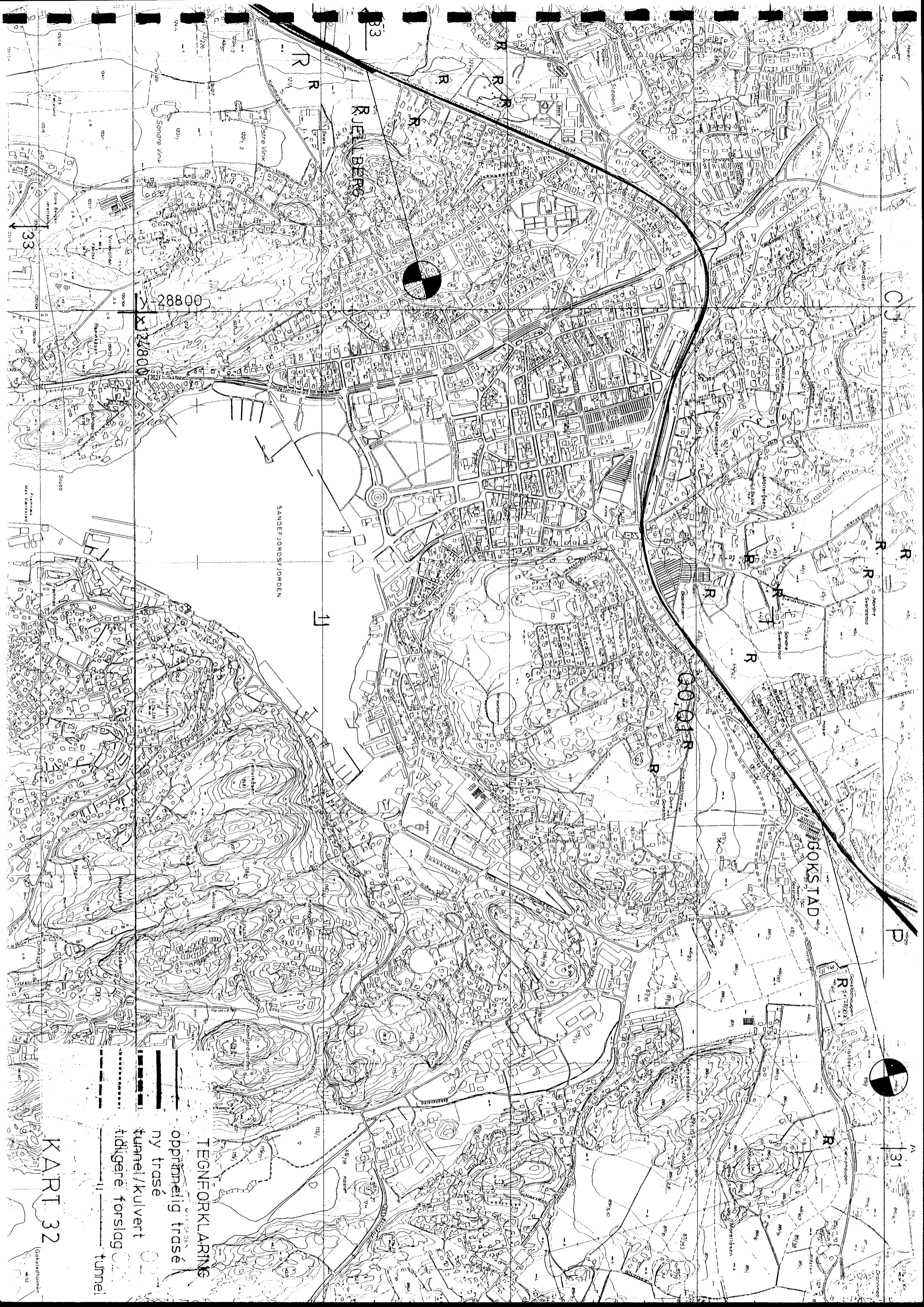


TEGNFORKLARING

-  opprinnelig trasé
-  ny trasé
-  tunnel/kulvert
-  tidligere forslag
-  tunnel

KART 31

59/23 13.71

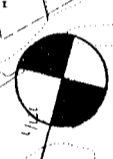
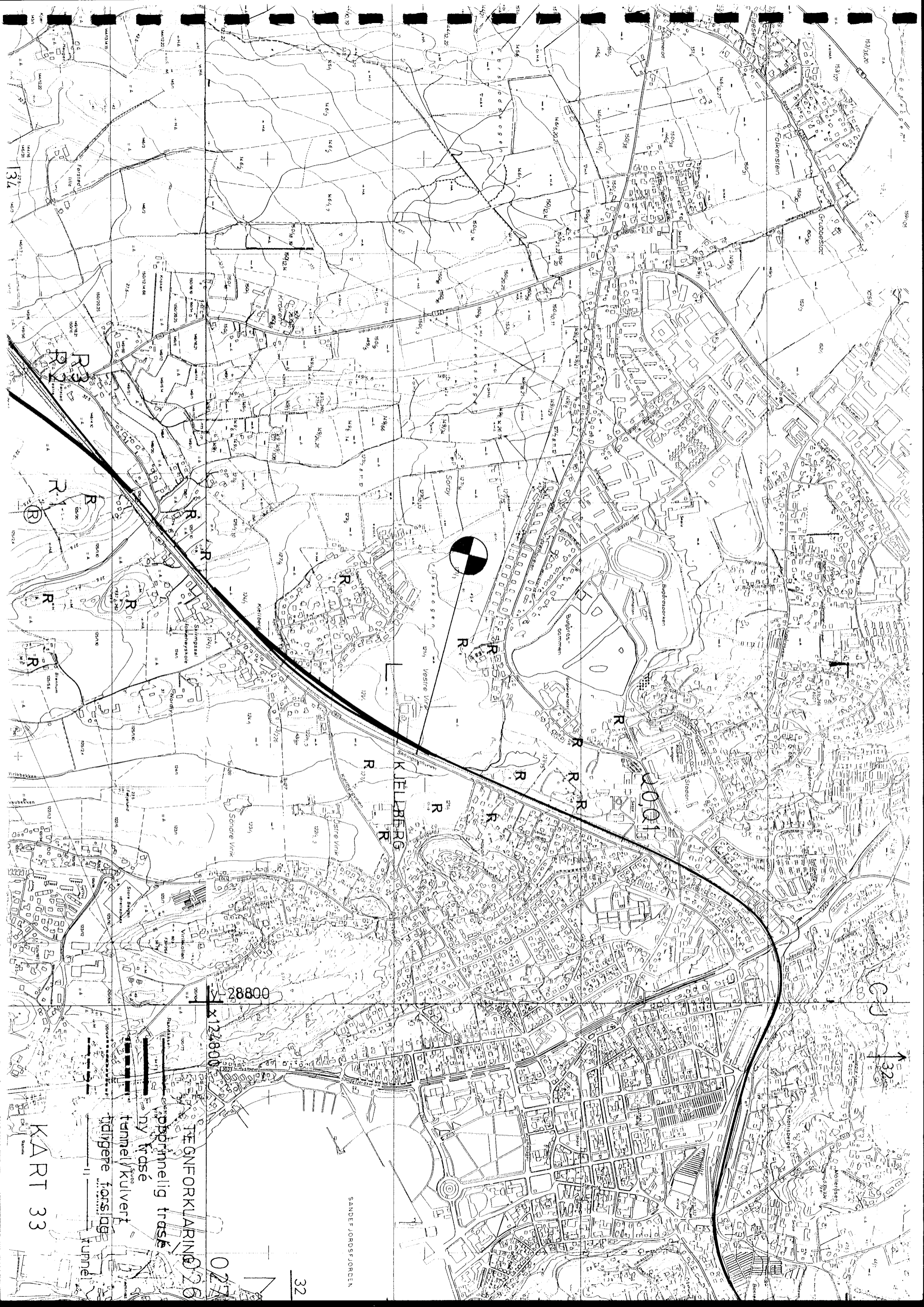


TEGNFORKLARING

- opprinnelig trasé
- ny trasé
- - - - - tunnel/kulvert
- - - - - tidligere forslag
- tunnel

KART 32

31



**KART 33**

TEGNFORKLARING

- oppriemlig trase
- ny trase
- tunnelkullvert
- tidligere forslag
- tunnel

11

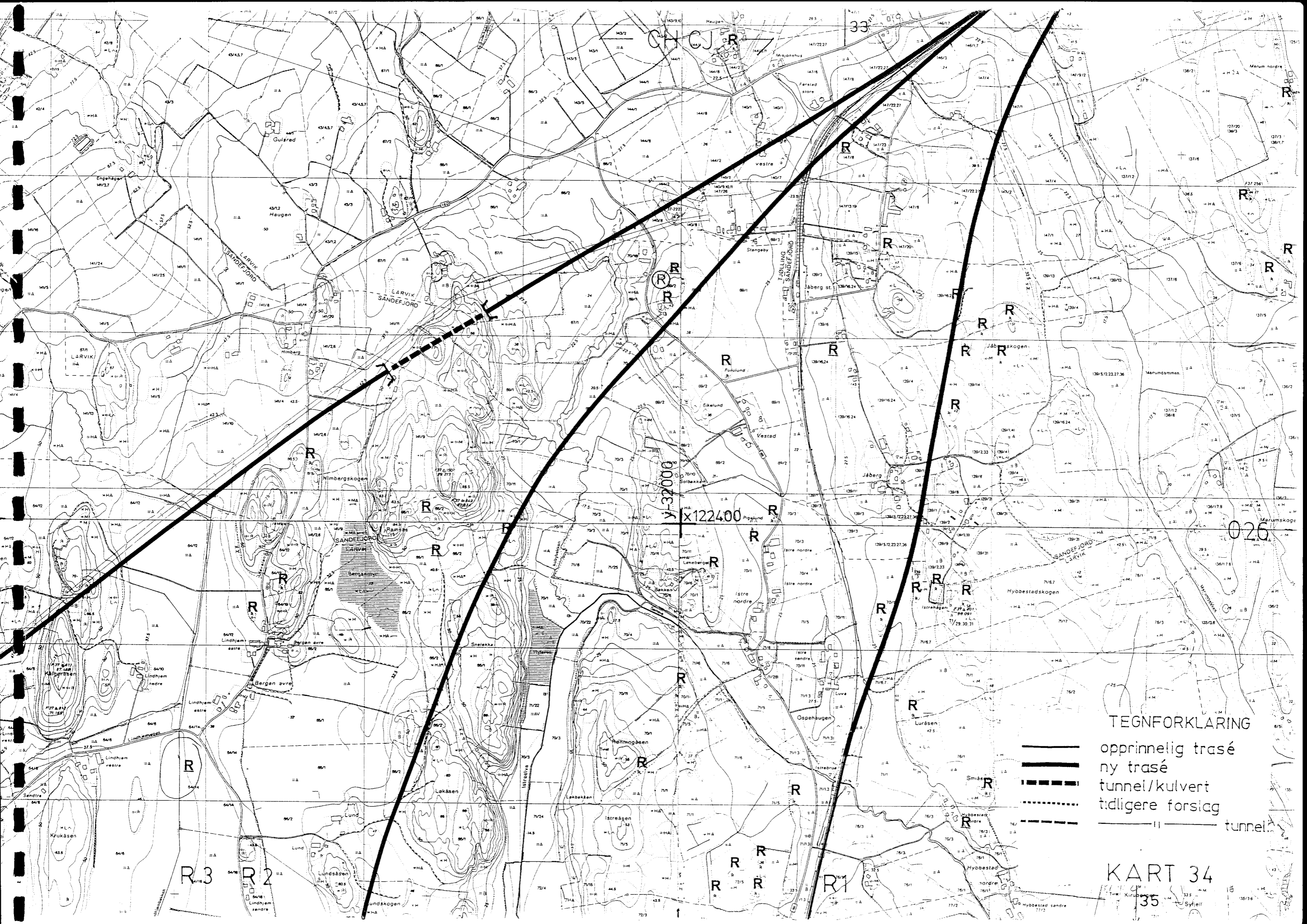
X124800  
Y28800

0271  
32






SANDEFJORDSJORDEN

KJELBERG

SJØNSJØ



TEGNFORKLARING

-  opprinnelig trasé
-  ny trasé
-  tunnel/kulvert
-  tidligere forslag
-  tunnel

KART 34

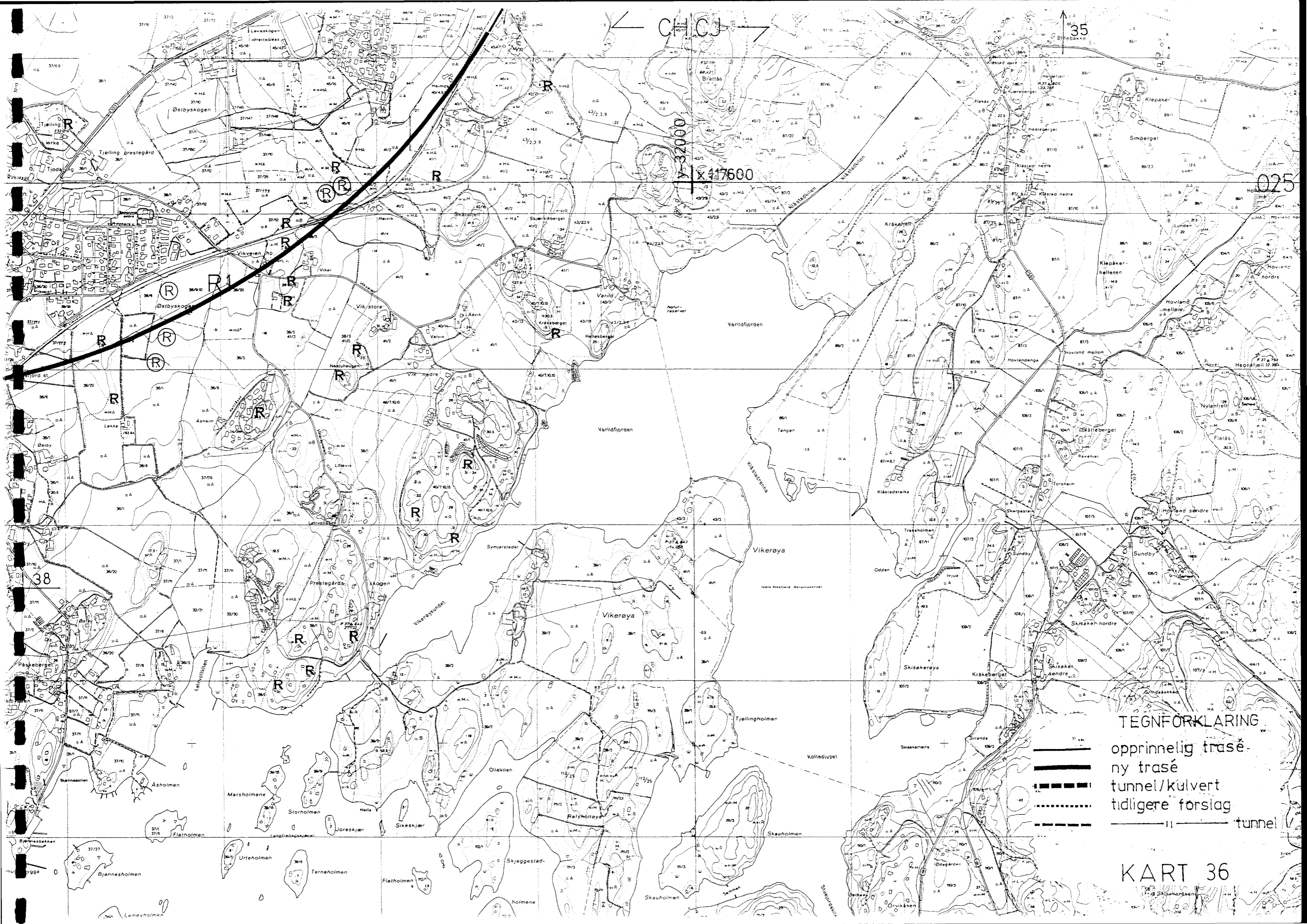


TEGNFORKLARING

- opprinnelig trasé
- ny trasé
- tunnel/kulvert
- tidligere forslag
- tunnel

KART 35





CH CJ

35

32000  
x 417600

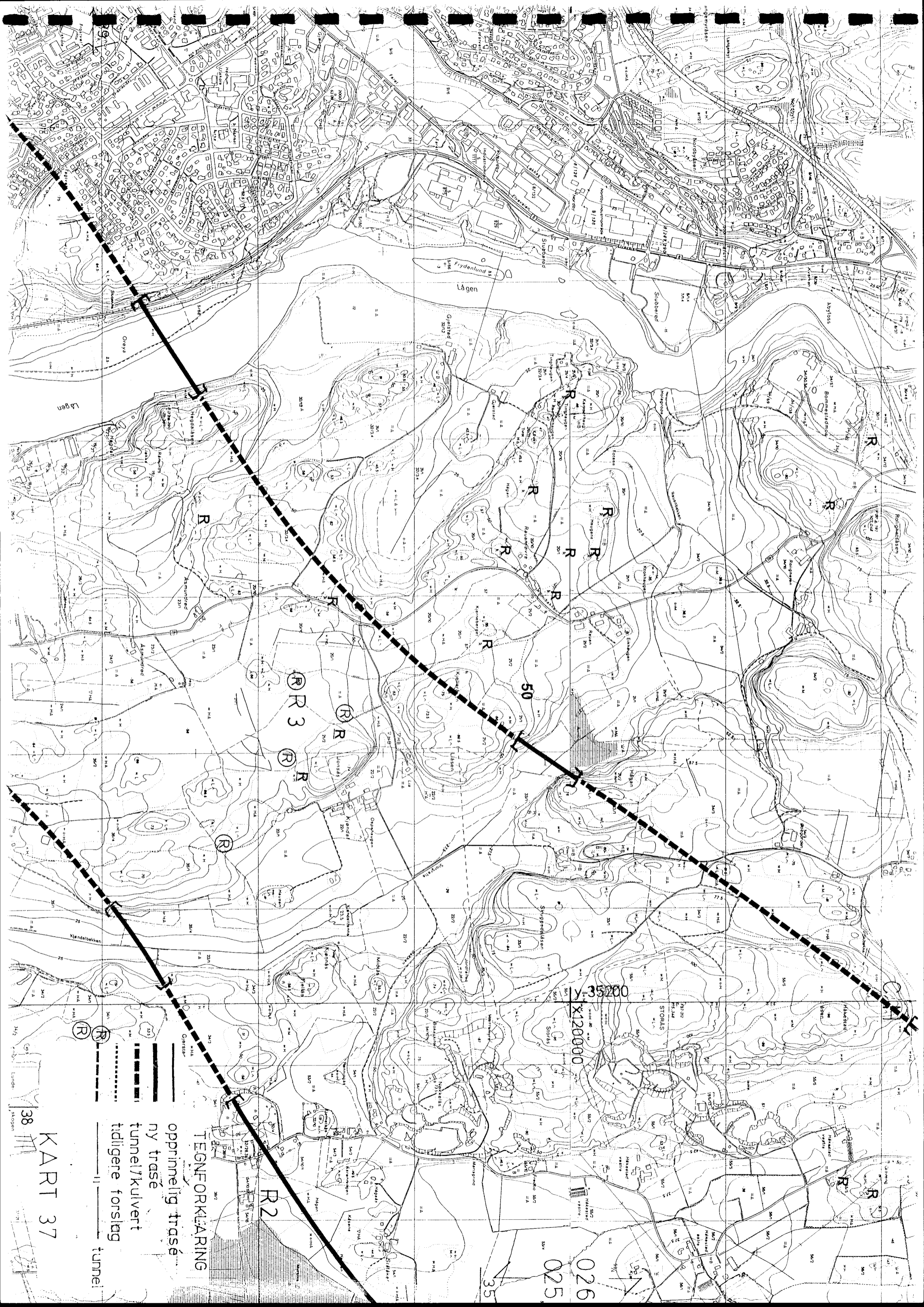
025

38

TEGNFØRKLARING

- opprinnelig trasé
- ny trasé
- tunnel/kulvert
- tidligere forslag
- tunnel

KART 36



TEGNFORKLÆRING

oppriemlig trasé

ny trasé

tunnelkvalvert

tidligere forslag

tunnel

KART 37

38

025

026


y 35200

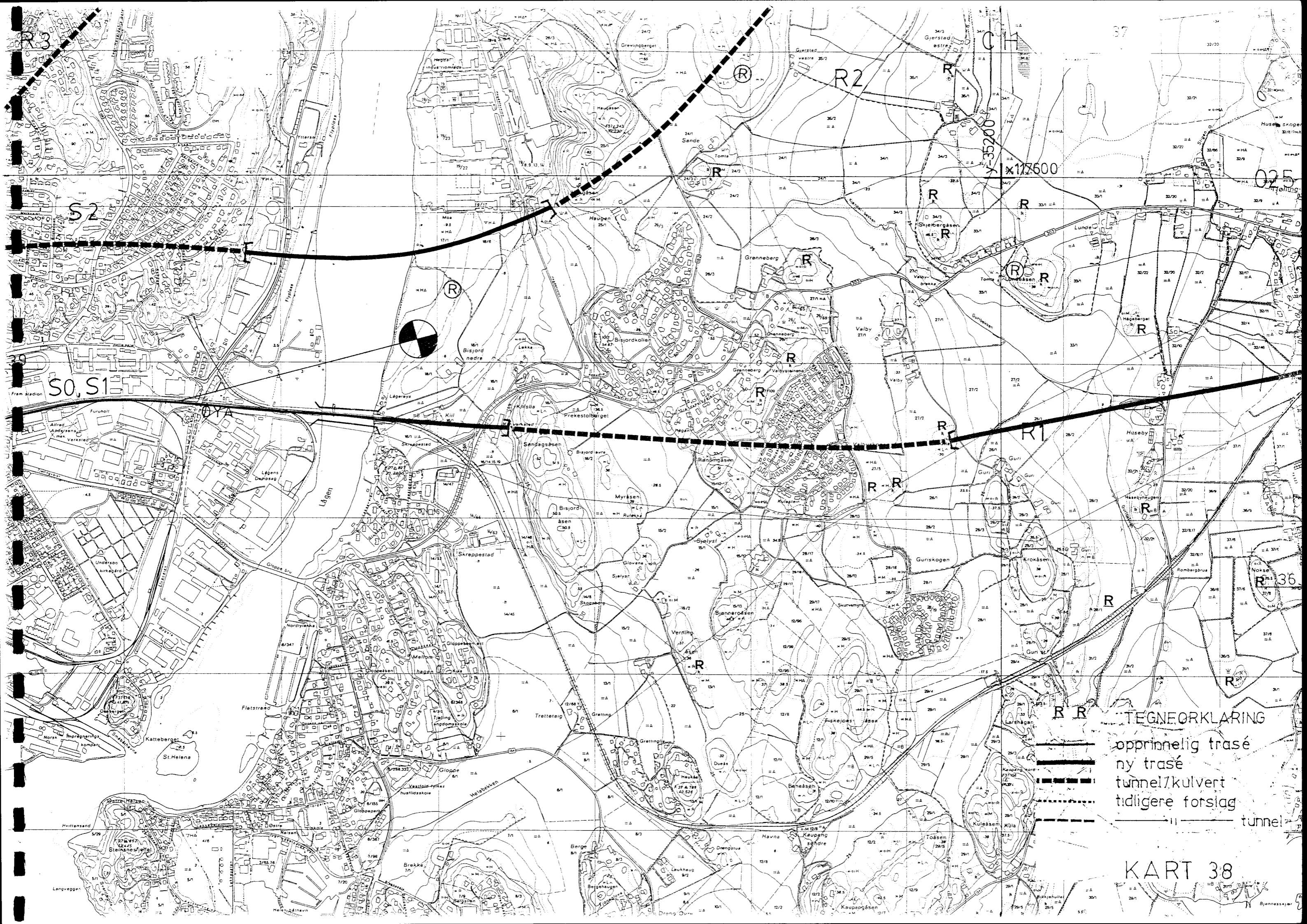
x 120000

R2






R3

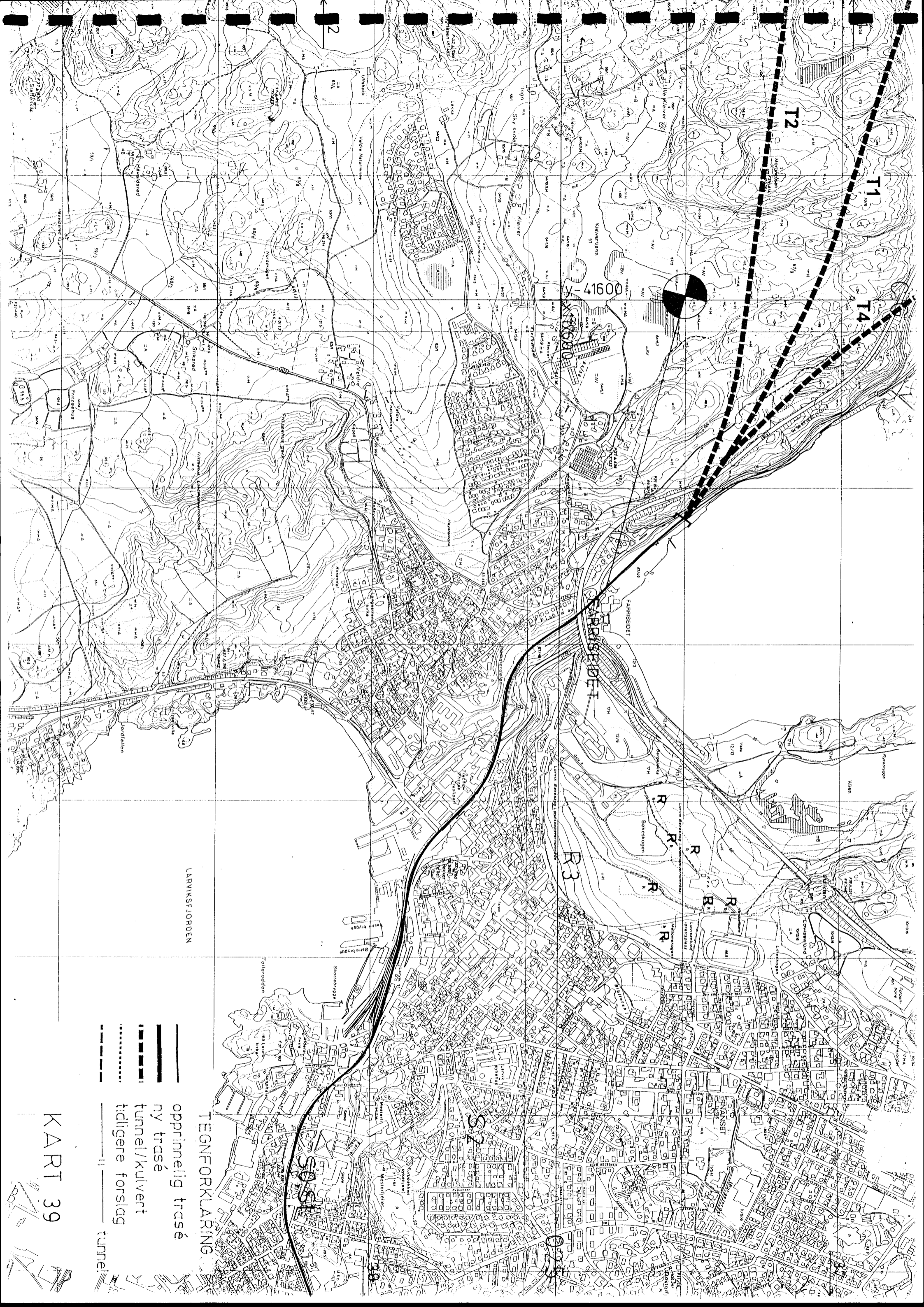
50





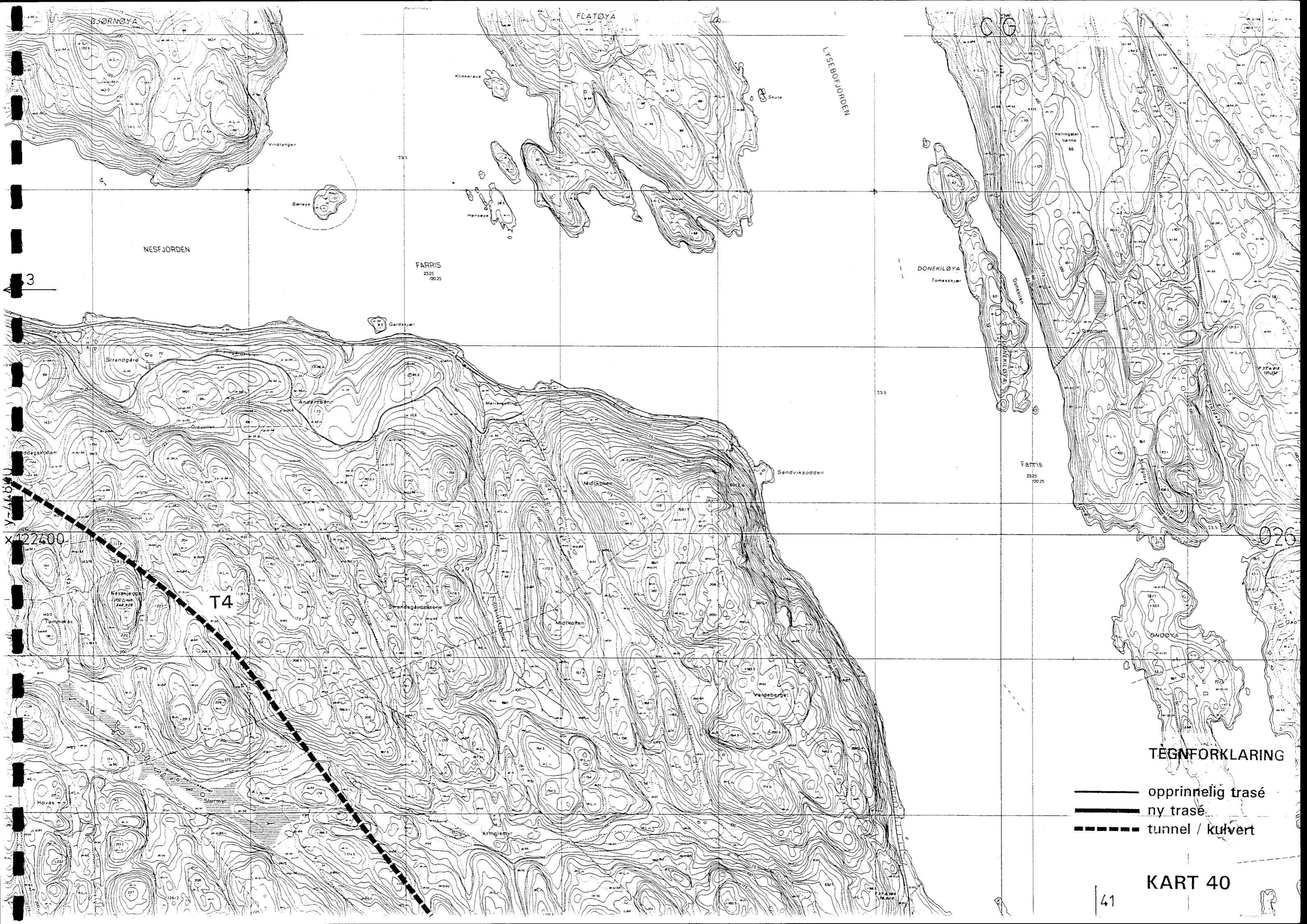
TEGNEFORKLARING

-  opprinnelig trasé
-  ny trasé
-  tunnel/kulvert
-  tidligere forslag
-  tunnel



- TEGNFORKLARING
- opprinnelig trasé
  - ny trasé
  - tunnel/kulvert
  - tidligere forslag
  - tunnel

KART 39



BJØRNØYA

FLATØYA

LYSEBOFJORDEN

NESFJORDEN

FARRIS  
2325  
2025

DONEKILOYA  
Tomasskjær

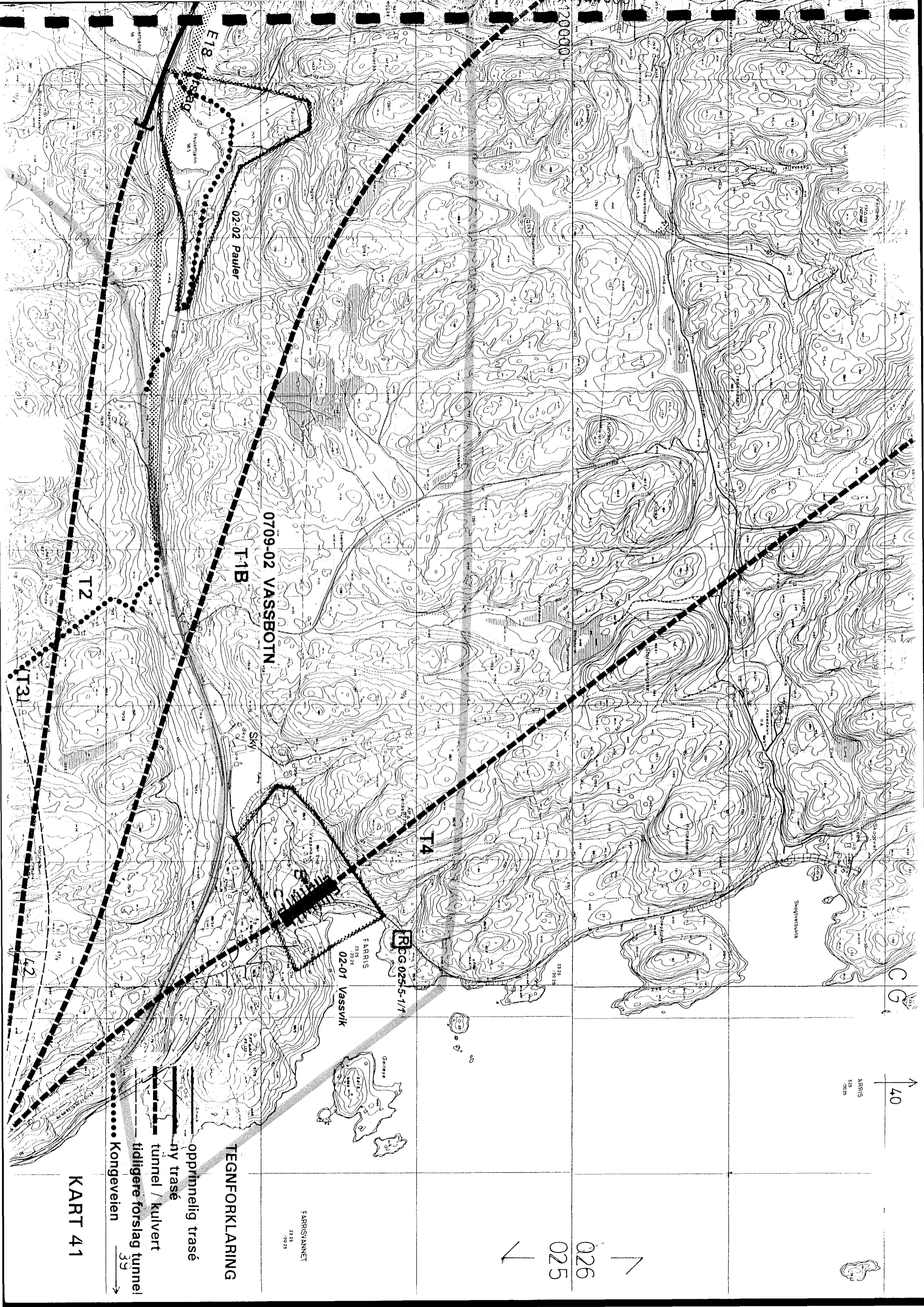
Farris  
2325  
2025

T4

TEGNFORKLARING

- opprinnelig trasé
- ny trasé
- tunnel / kulvert

KART 40



40

ARRIS  
1:25  
/2025



026  
025

FARRISVANNET  
23 25  
/2025

FARRIS  
23 25  
/2025  
02-01 Vassvik

REG 025-5-1/1

0709-02 VASSBOTN

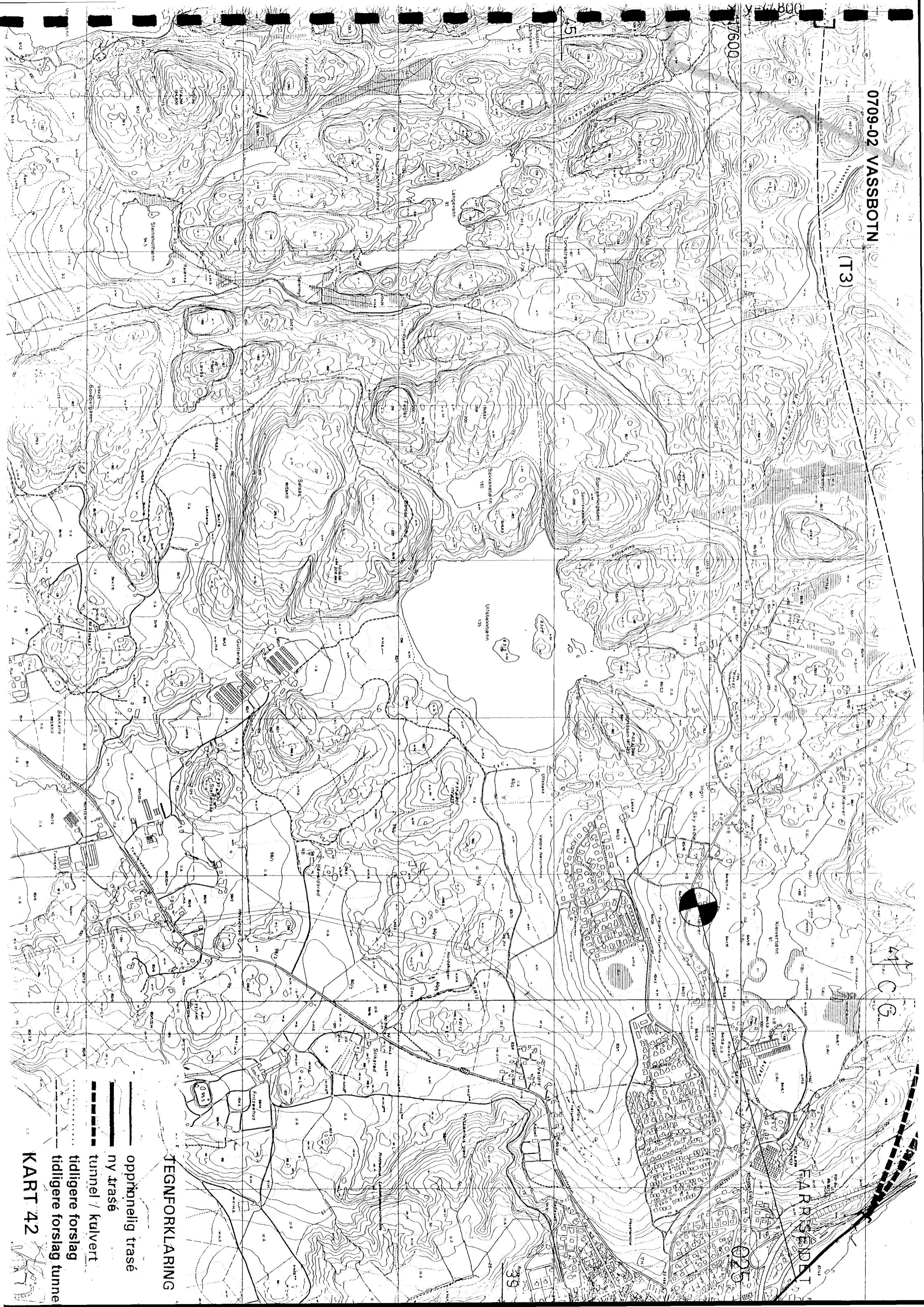
T1B

TEGNFORKLARING

- opprinnelig trasé
- ny trasé
- tunnel / kulvert
- tidligere forslag tunnel
- Kongeveien

KART 41

39



TEGNFORKLARING

opprikkelig trasé

ny trasé

tunnel / kulvert

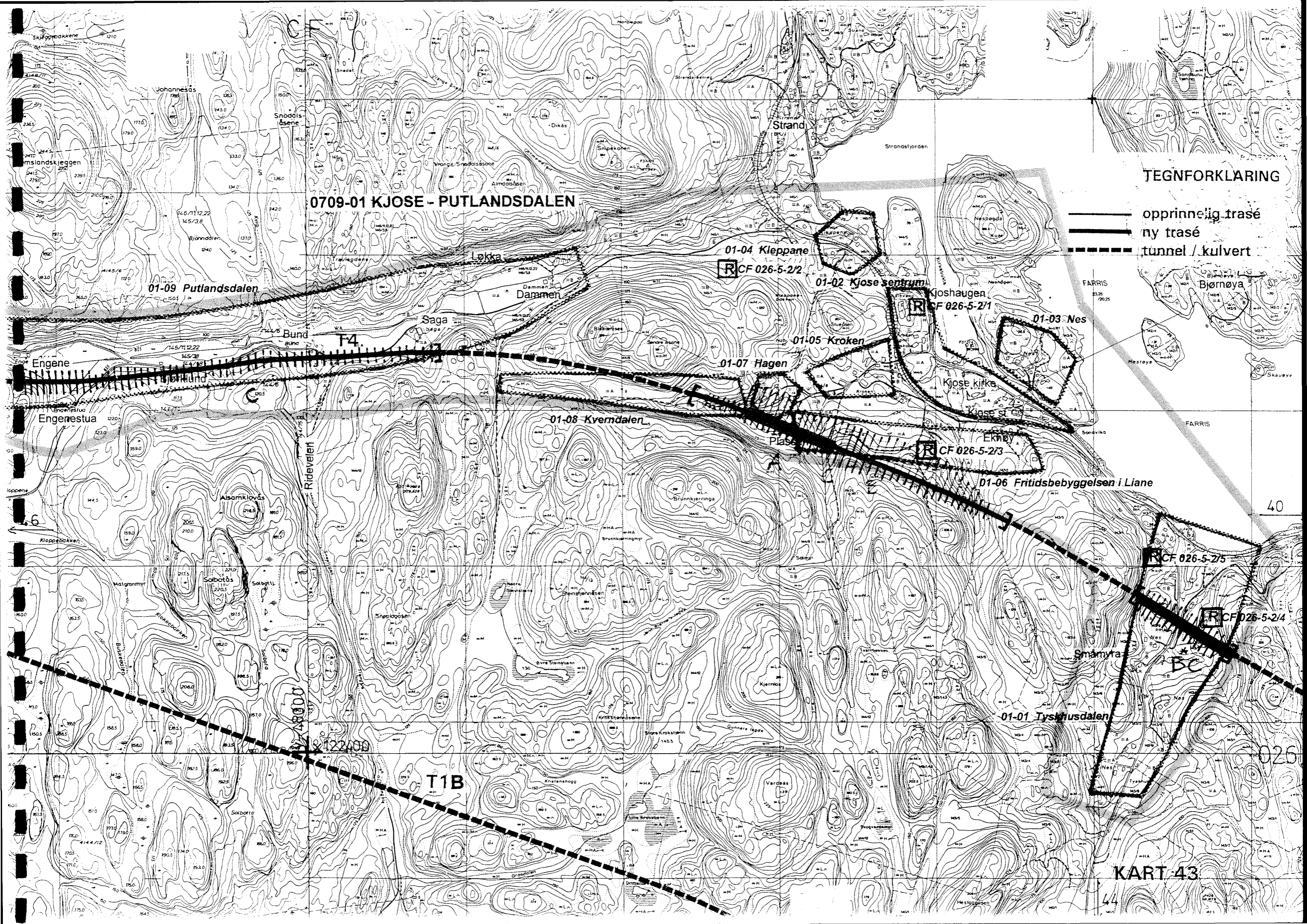
tidligere forslag

tidligere forslag tunne

0709-01 KJOSE - PUTLANDSDALEN

TEGNFORKLARING

- opprinnelig trasé
- ny trasé
- - - tunnel / kulvert



01-09 Putlandsdalen

01-04 Kleppane

01-02 Kjose sentrum

01-03 Nes

01-07 Hagen

01-08 Kvemdalen

01-06 Fritidsbebyggelsen i Liane

01-01 Tyskhusdalen

KART 43

Rideveien

T1B

CF 026-5-2/5

CF 026-5-2/4

CF 026-5-2/3

CF 026-5-2/2

CF 026-5-2/1

122400





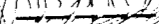

40

026

44

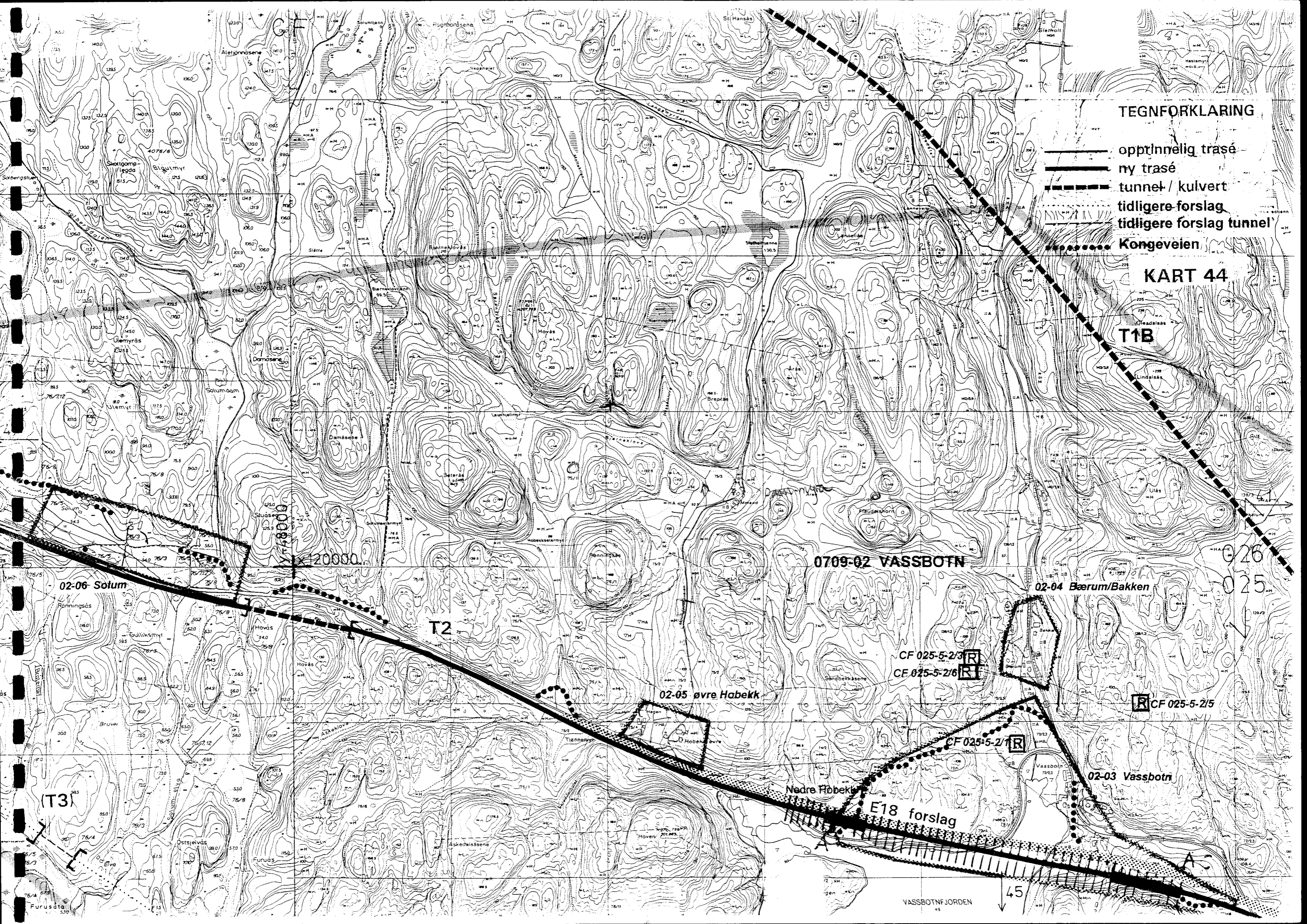


TEGNFORKLARING

-  opptinnelig trasé
-  ny trasé
-  tunnel / kulvert
-  tidligere forslag
-  tidligere forslag tunnel
-  Kongeveien

KART 44

T1B



02-06 Solum

0709-02 VASSBOTN

02-04 Bærum/Bakken

T2

(T3)

02-05 øvre Habekk

CF 025-5-2/3  
CF 025-5-2/6

CF 025-5-2/5

CF 025-5-2/1

02-03 Vassbotn

Nedre Habekk

E18 forslag

VASSBOTNF JORDEN

45

0709-02 VASSBOTN

44

y 48000

x 17500

TERRJORDEN

T3

CF 025-5-2/R

CF 025-5-2/4

025

Hallevannet

Dunklevannet

Lundbuva

TEGNFORKLARING

opprinnelig trasé

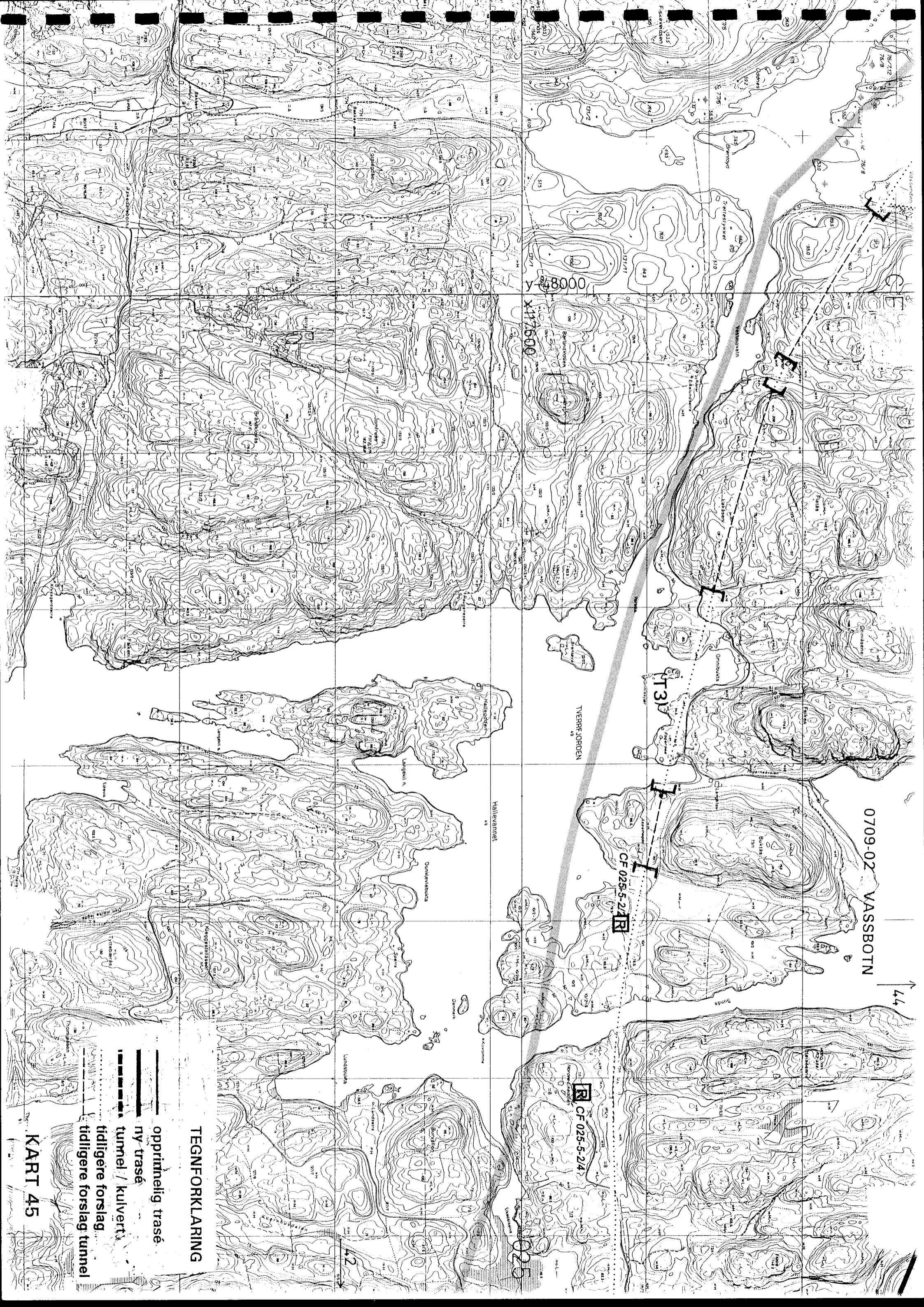
ny trasé

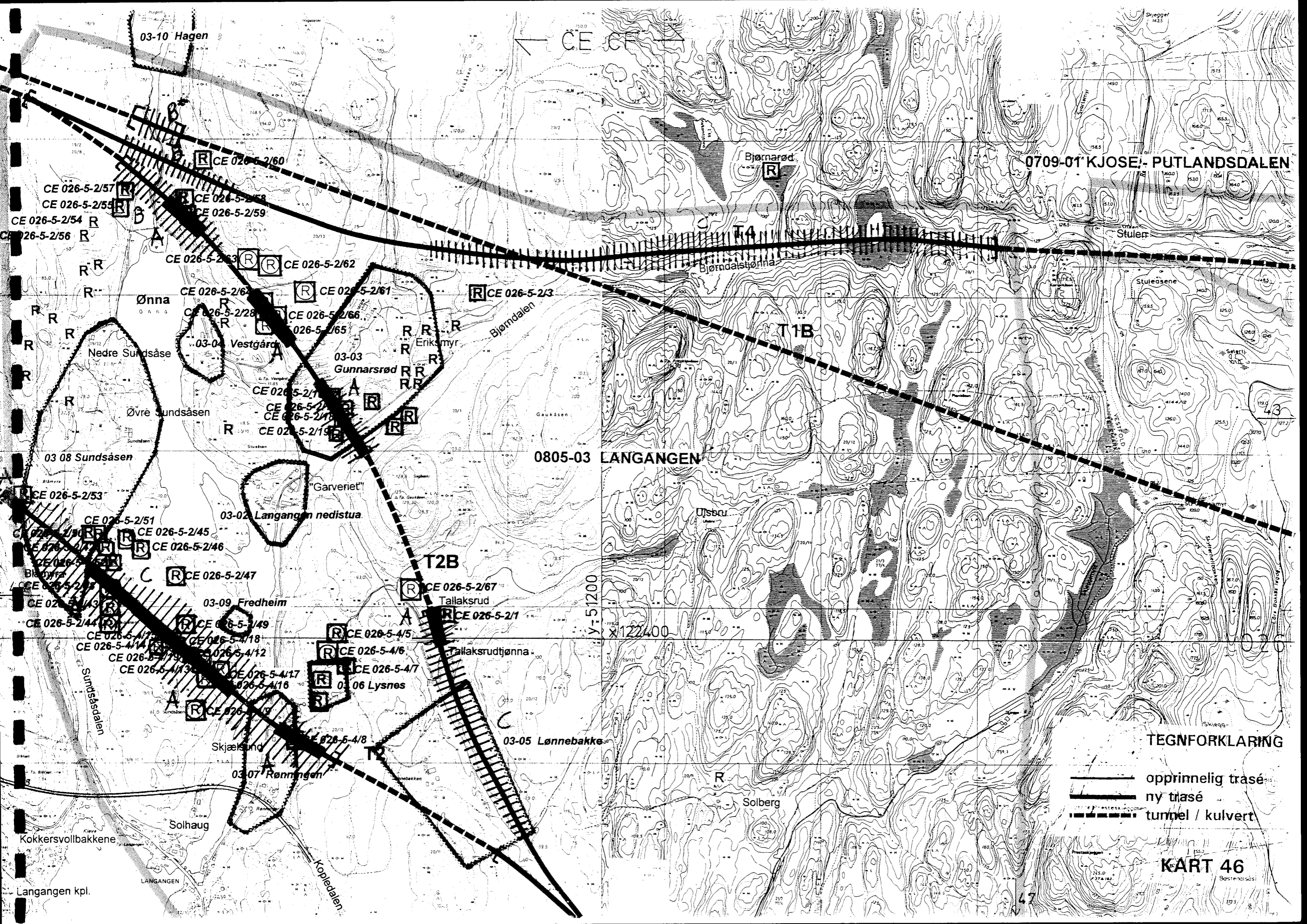
tunnel / kulvert

tidligere forslag

tidligere forslag tunnel

KART 45





03-10 Hagen

0709-01 KJØSE- PUTLANDSDALEN

CE 026-5-2/57 R  
 CE 026-5-2/55 R  
 CE 026-5-2/54 R  
 CE 026-5-2/56 R

CE 026-5-2/60 R  
 CE 026-5-2/58 R  
 CE 026-5-2/59 R

CE 026-5-2/63 R R  
 CE 026-5-2/62 R

CE 026-5-2/64 R  
 CE 026-5-2/61 R  
 CE 026-5-2/28 R  
 CE 026-5-2/66 R  
 CE 026-5-2/65 R

CE 026-5-2/3 R

Ønna  
 Nedre Sundsåsen  
 Øvre Sundsåsen

03-0 Vestgård  
 03-03 Gunnarsrød  
 "Garveriet"  
 03-02 Langangen nedstua

Erikmyr  
 Bjørndalen  
 Gauksåsen

0805-03 LANGANGEN

CE 026-5-2/53 R  
 CE 026-5-2/51 R  
 CE 026-5-2/50 R  
 CE 026-5-2/49 R  
 CE 026-5-2/48 R  
 CE 026-5-2/47 R  
 CE 026-5-2/46 R

CE 026-5-2/47 R

CE 026-5-2/43 R  
 CE 026-5-2/44 R  
 CE 026-5-4/17 R  
 CE 026-5-4/18 R  
 CE 026-5-4/12 R  
 CE 026-5-4/13 R  
 CE 026-5-4/17 R  
 CE 026-5-4/16 R

03-09 Fredheim  
 CE 026-5-4/9 R  
 CE 026-5-4/18 R  
 CE 026-5-4/12 R  
 CE 026-5-4/17 R  
 CE 026-5-4/16 R

CE 026-5-2/67 R  
 CE 026-5-2/1 R

CE 026-5-4/19 R  
 CE 026-5-4/16 R  
 CE 026-5-4/17 R  
 CE 026-5-4/16 R

03-06 Lysnes  
 CE 026-5-4/19 R  
 CE 026-5-4/16 R  
 CE 026-5-4/17 R  
 CE 026-5-4/16 R

CE 026-5-4/5 R  
 CE 026-5-4/6 R  
 CE 026-5-4/7 R

Skjælsund  
 03-07 Rønningen  
 Solhaug





CE 026-5-4/8 R

Tallaksrud  
 Tallaksrudtjønna

03-05 Lønnebakke

Kokkersvollbakkene  
 Langangen kpl.  
 Kopleklen

TEGNFORKLARING

-  opprinnelig trasé
-  ny trasé
-  stasjonskrysningen
-  tunnel / kulvert

KART 46

Y=51200  
 X=122400

LANGANGSFJORDEN

Kopledalen

0805-03 LANGANGEN

CE

y-51200

x120000

CE 026-5-3/4 R

CE 026-5-3/2

CE 026-5-3/3

03-01 NÅKLEGÅRD

Kreken

T3

T2

0709-02 VASSBOTN

025

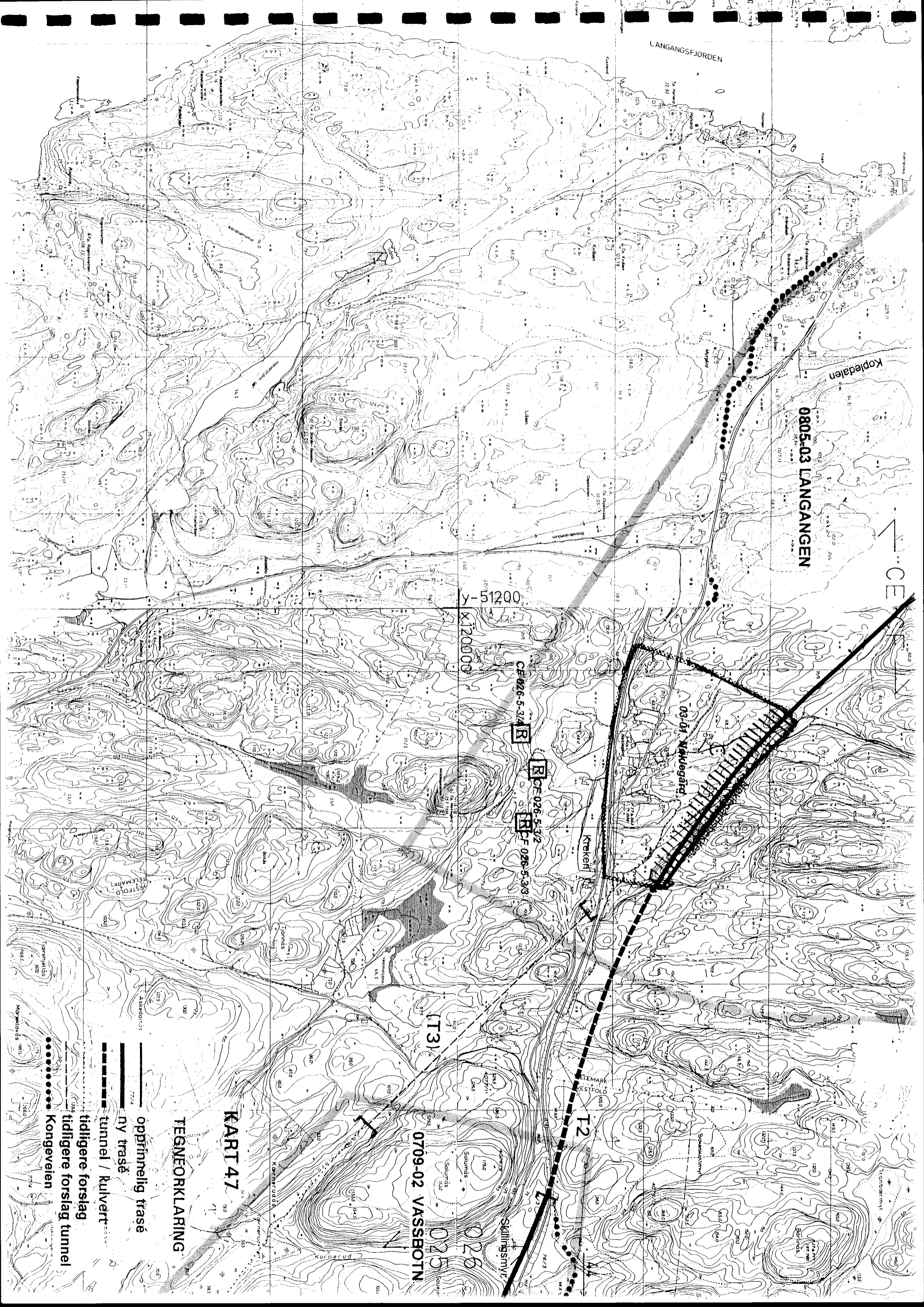
026

Skillingmyr

TEGNEFORKLARING

KART 47

- opprinnelig trasé
- ny trasé
- tunnel / Kulvert
- - - tidligere forslag tunnel
- Kongeveien





0805-04 EIDANGER

T1B, T4

T2

ICE

Y-54400  
X-124800

49

**TEGNFORKLARING**  
oppinnelig trasé  
ny trasé  
tunnel / kulvert 0 27

KART 48

026



CE

T1B

T4

T2

00745

122400

026

46





48

- opprinnelig trasé
- ny trasé
- - - tunnel / kulvert

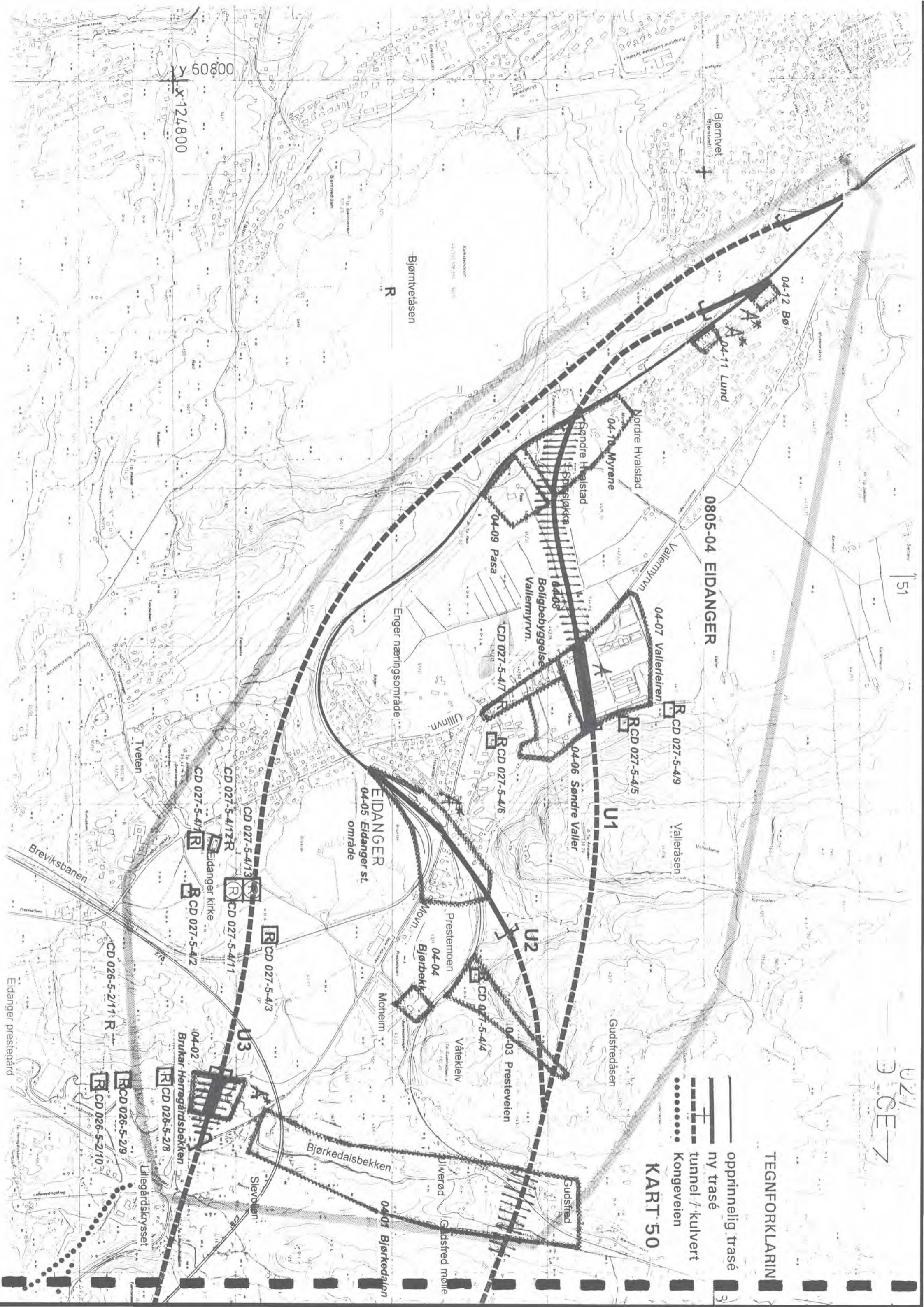
TEGNFORKLARING

KART 49

TEGNFORKLARIN

-  opprinnelig trasé
-  ny trasé
-  tunnel / kulvert
-  Kongeveien

KART 50



x 124800  
y 60800

Bjørnvet  
Bjørnvet

Bjørnvetåsen  
R

0805-04 EIDANGER

04-12 Bø

04-11 Lund

Nordre Hvalstad  
04-10 Myrene

Søndre Hvalstad

04-09 Pasa

Boligbebyggelse  
Vallernyrvn.

CD 027-5-4/7

RCD 027-5-4/6

04-06 Søndre Valler

04-07 Vallerleiren

RCD 027-5-4/5

RCD 027-5-4/9

U1

EIDANGER  
04-05 Eidanger st.  
område

Ullnvn.

04-04  
Prestemoen  
Bjørnbekkt.

CD 027-5-4/4

04-03 Presteveien

Vatekleiv

Moheim

Gudstredåsen

Gudstred

Gudstred mølle

Bjørkedalsbekken

04-01 Bjørkedalen

Slevølen

04-02  
Brukar Herrgårdsbekken

RCD 026-5-28

Lillegårdskrysset

RCD 026-5-29

RCD 026-5-210

CD 026-5-211 R

CD 027-5-4/2

CD 027-5-4/11

RCD 027-5-4/3

CD 027-5-4/13

CD 027-5-4/12 R

CD 027-5-4/1 R

Tveten

Breviksbanen

Eidanger prestegård

59 BORGESTAD

58 OSEBAKKEN

BORGESTADJORDET

VO

CD

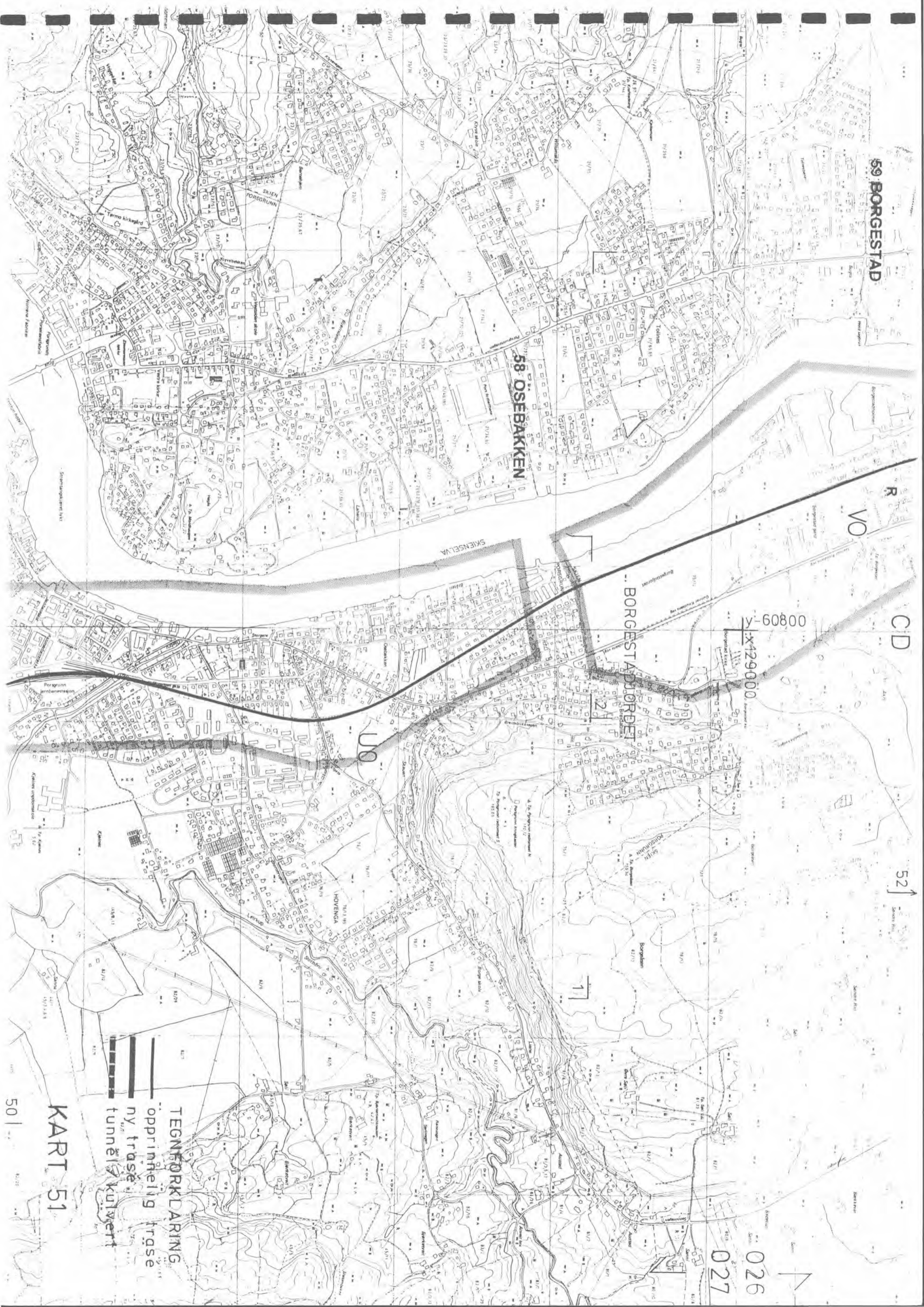
52

X:429000 Y:60800

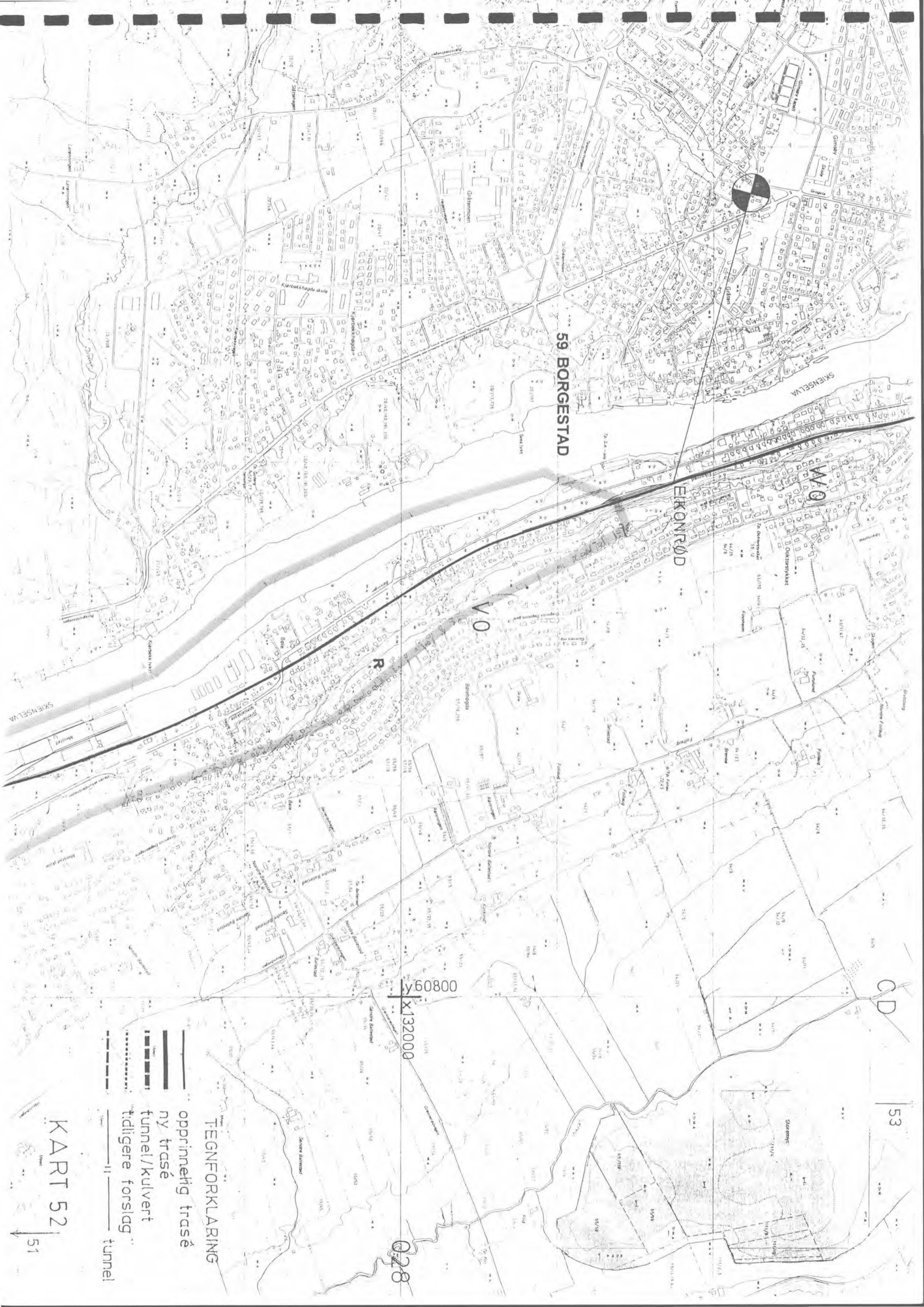
KART 51

TEGNFØRKLARING  
oppriinnelig tråse  
ny tråse  
tunnels kulvert

026  
027







59 BORGESTAD

EIKØNRØD

SKENSELVA

y60800

x132000

CD

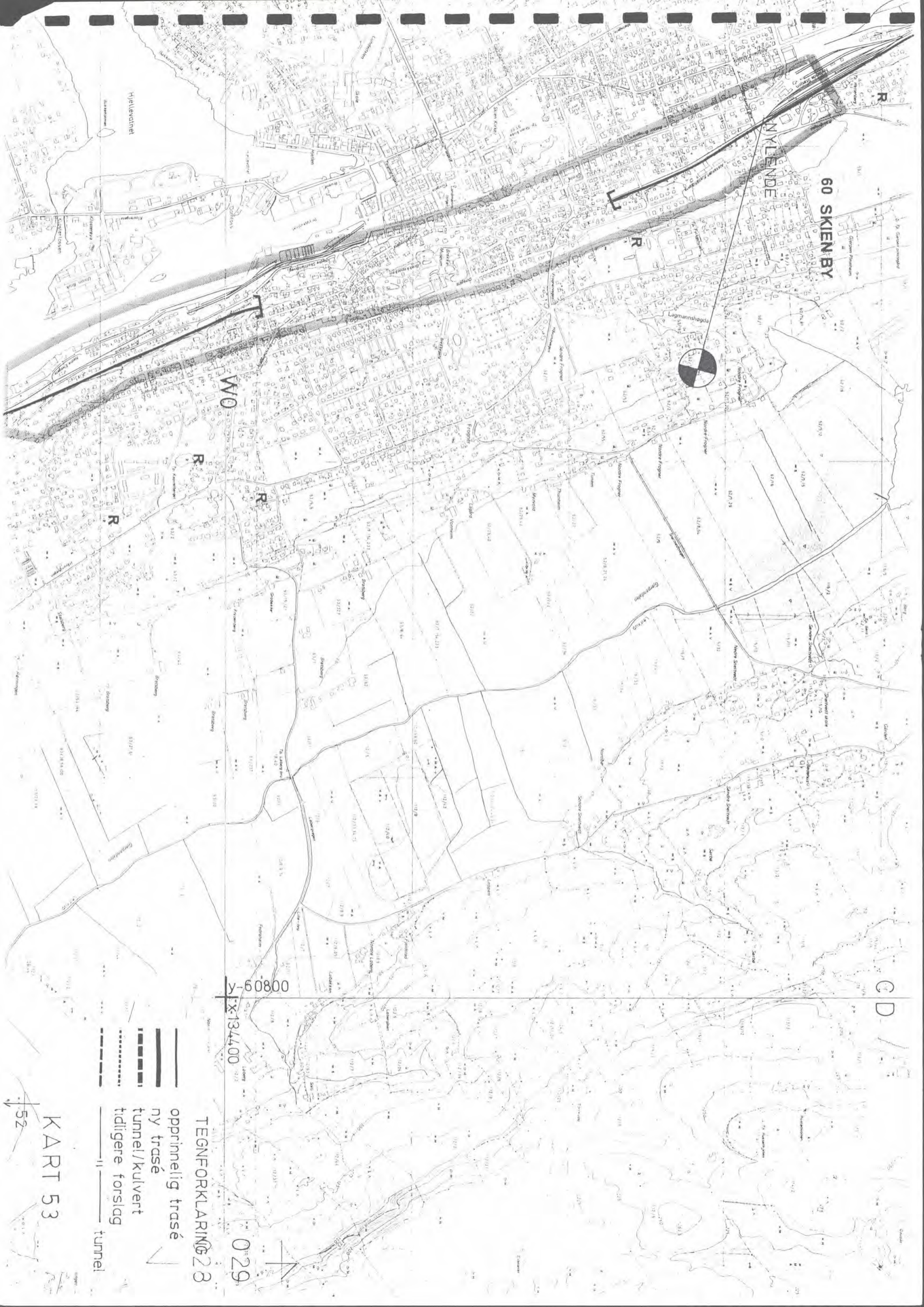
53

- TEGNFORKLARING**
- opprinnelig trasé
  - ny trasé
  - - - tunnel/kulvert
  - ⋯ tidligere forslag
  - tunnel

KART 52

51

Q28



60 SKIEN BY

MYLENDE

W0

R

R

y-60800

x-134.00

0 29

- opprinnelig trasé
- ny trasé
- tunnel/kulvert
- tidligere forslag
- tunnel

TEGNFORKLARING 28

KART 53

52

