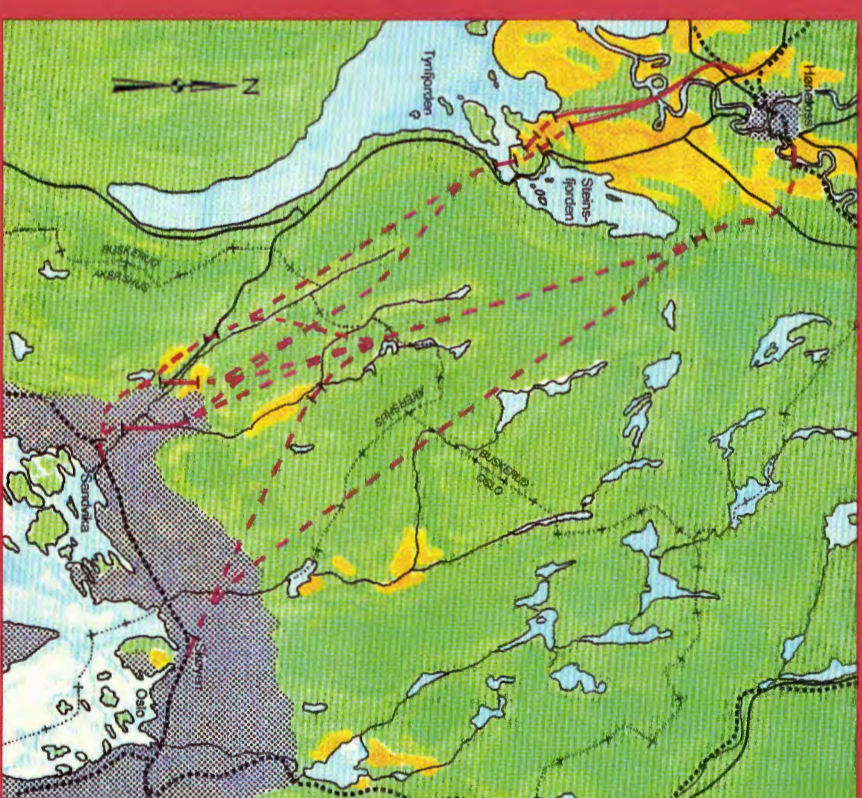


# Ringjeriksbanen

*Handwritten mark*

I Kjeller



## Bergensbanens forkortelse

Konsekvensutredning fase I - Tilleggsutredning  
November 1994

**Tegningshette**

**NSB**

Jernbaneverket  
Direktoratet  
Etkollevet



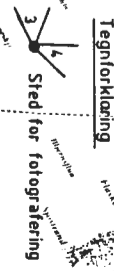
# INNHOOLD

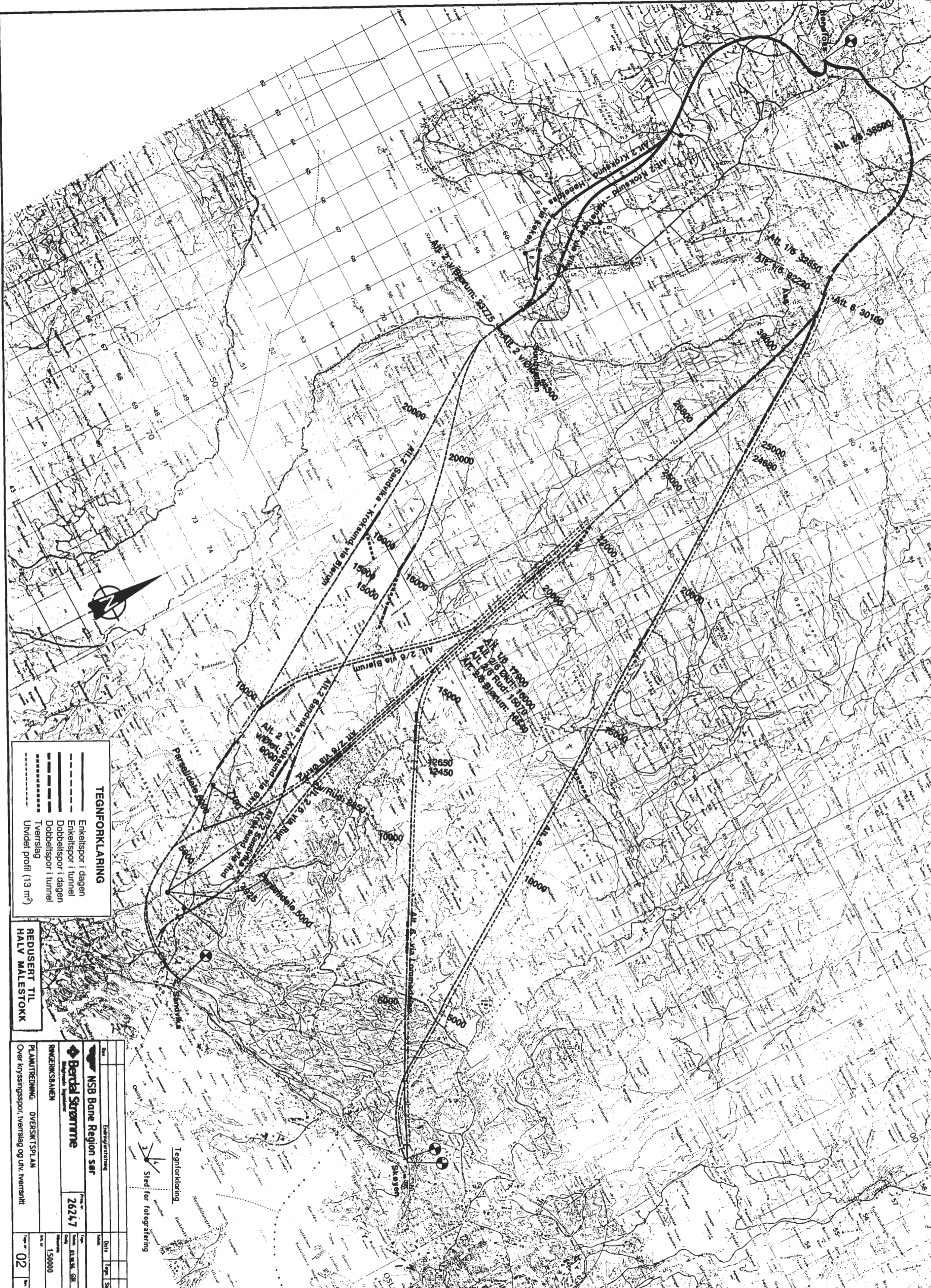
Oversiktsplan	01
Oversiktsplan over kryssingsspor, tverrslag og utv. tverrsnitt	02
Alternativ 2 Sandvika - Kroksund	
Via Økri	B10- B13
Via Bjørum	B14 - B17
Via Rud	B18 - B19
Alternativ 2 Kroksund - Hønefoss	
Via Vik	B20 - B22
Via Løken	B23 - B25
Alternativ 6	B40 - B44
Alternativ 2/6 via Økri	B50 - B55
Alternativ 2/6 via Bjørum	B60 - B61
Alternativ 2/6 via Rud	B70 - B71
Alternativ 2, Rud	B90 - B91
Alternativ 2 via Franzafoss	B100 - B101



REDUSERT TIL HALV MALESTOKK

NSB Bane Region sør		Eierforhold	
Betal Strømme		26247	
RINGERIKSBANEN		1:50000	
PLANUTREDNING: OVERSIKTSPLAN		01	






**TEGNFORKLARING**

- Enkeltspor i dagen
- - - Enkeltspor i tunnel
- ==== Dobbeltspor i dagen
- ==== Dobbeltspor i tunnel
- ..... Tverrsnitt
- Uvridet profil (13 m<sup>2</sup>)

**REDUSERT TIL HALV MALESTOKK**

NSB Bane Region sør		Eier/utvikling	
<b>Bardal Strømme</b>		Prosjekt	
26247		26247	
RÅKERNESBÅNEN		Skala	
PLANUTREDNING: OVERSIKTSPLAN		1:50000	
Over kryssingsspor, tverrsnitt og utv. i nærhet		02	

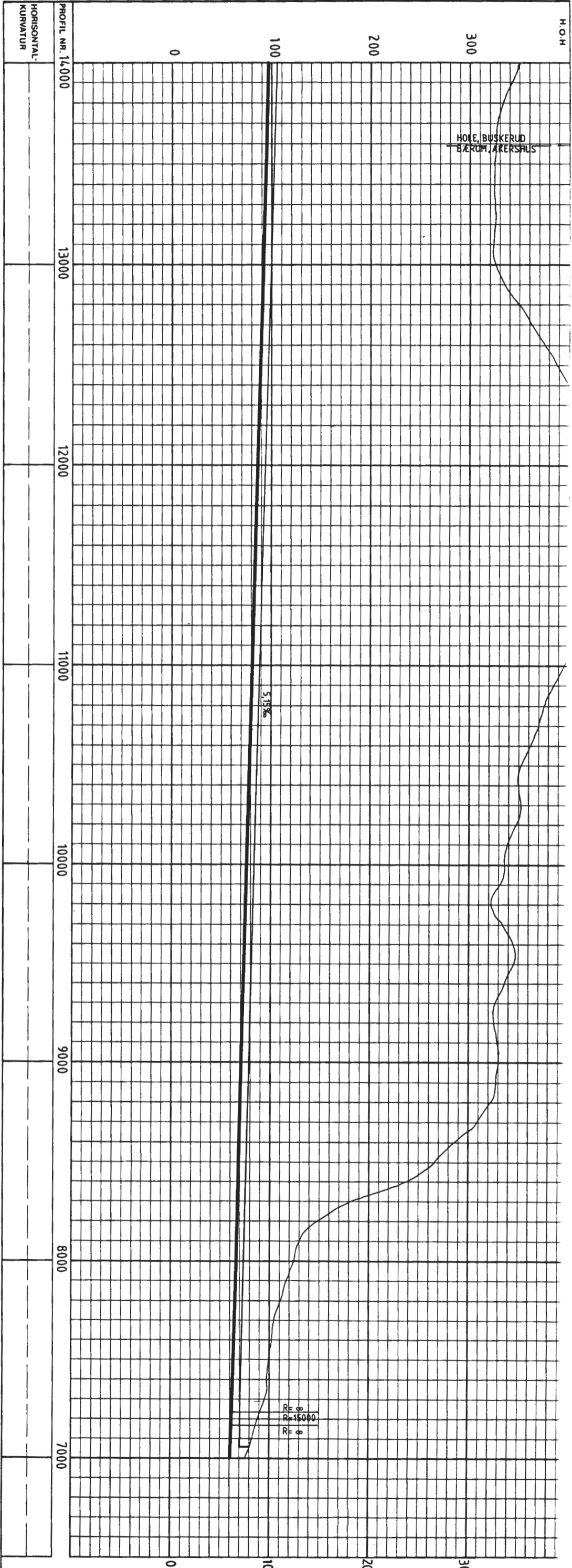
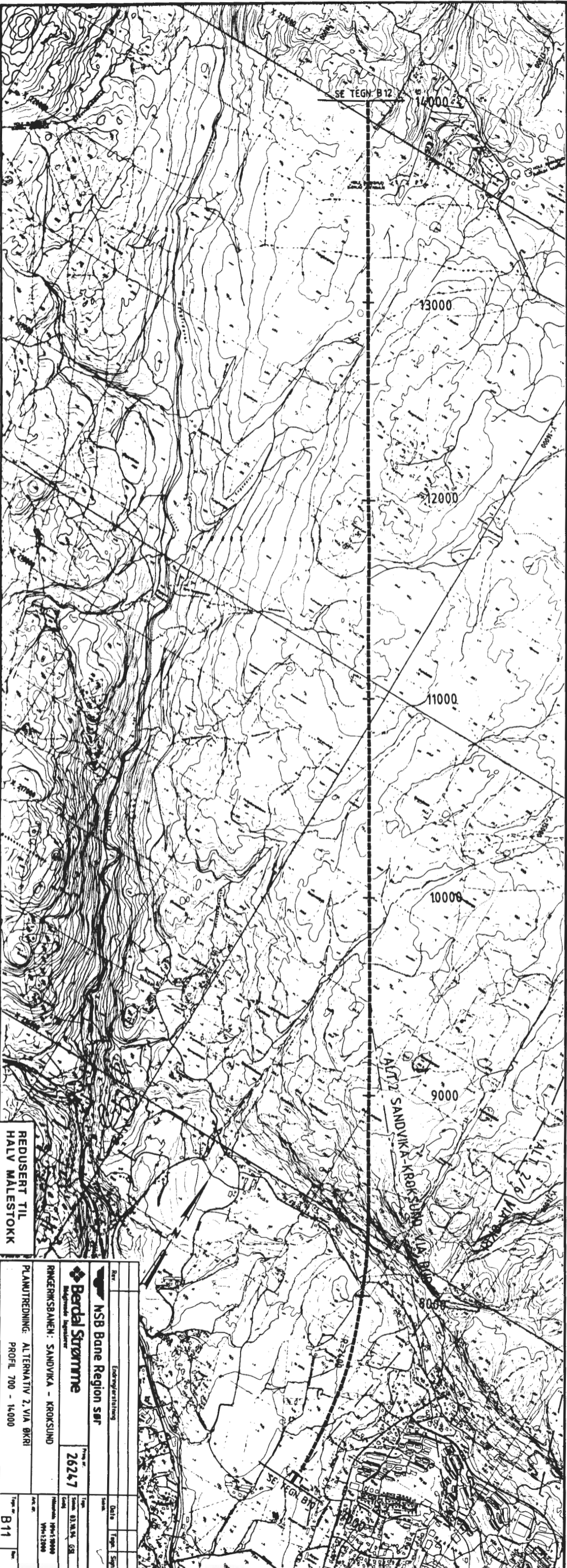




NSB Bane Region sør  
**Betal Strømme**  
 RINGE-RIKSBAKEN - SANDVIKA - KROKSUND  
 PLANUTREDNING: ALTERNATIV 2, VIA ØKRI  
 PROFIL 0 - 7000

**REDUSERT TIL HALV MALESTOKK**  
 Dato: \_\_\_\_\_ Tegnet av: \_\_\_\_\_  
 26247  
 03.03.05  
 1:5000  
 1:5000

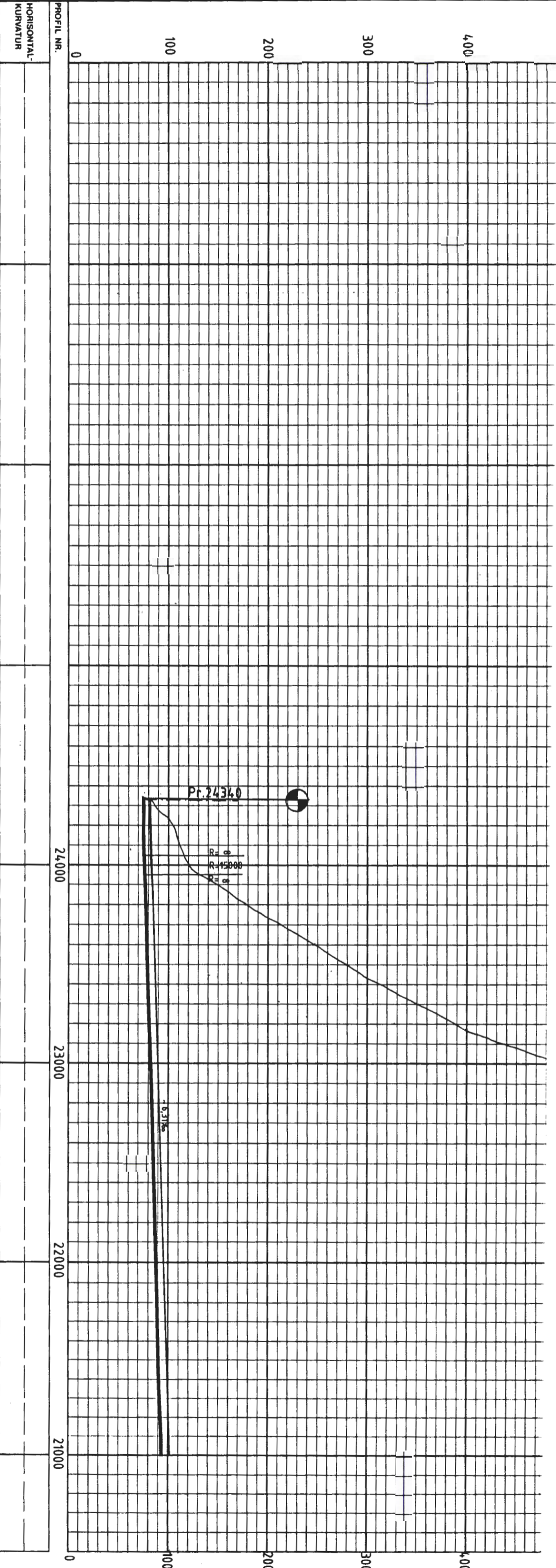
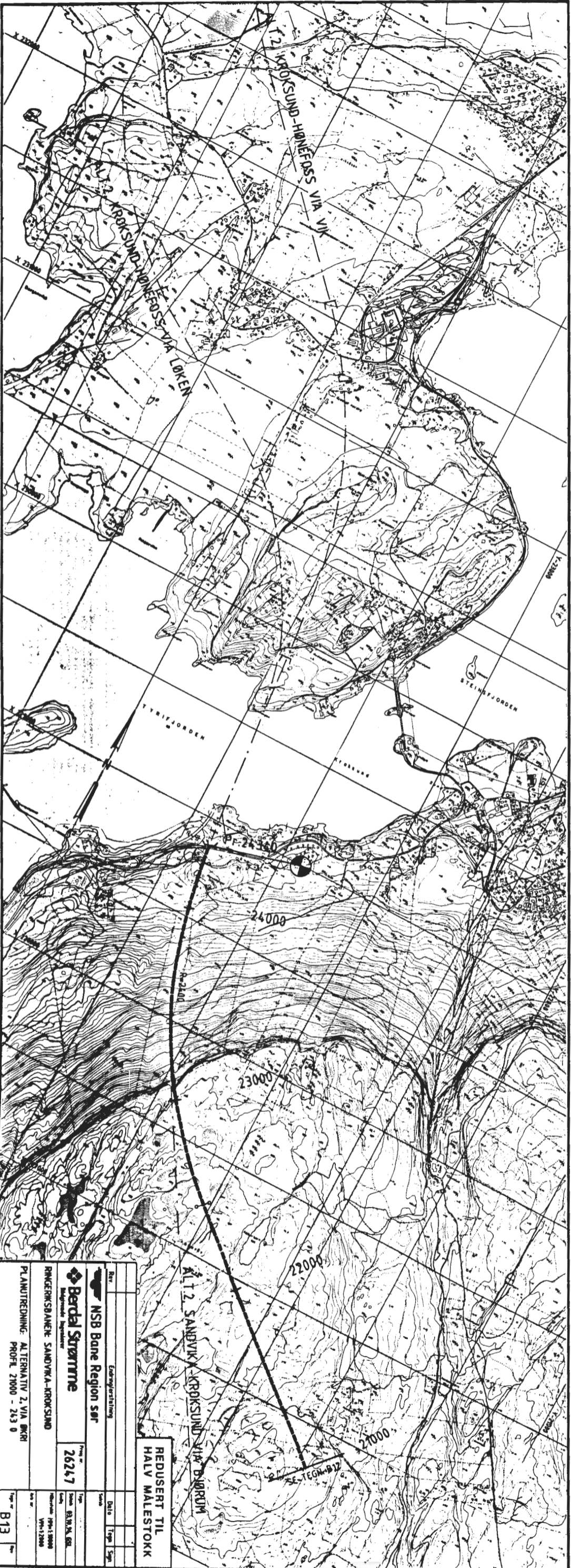
Type: B10



REDUSERT TIL HALV MALESTOKK

Endring/forbedring		Dato		Type		Sign.	
NSB Bane Region sør							
Betal Strømme		26247		Type		Sign.	
RINKEKRSBANE: SANDVIKA - KROKSUND		Type		Sign.			
PLANUTREDNING: ALTERNATIV 2 VIA BKRI		Type		Sign.			
PROFIL 700 - 14000		Type		Sign.			
B11							

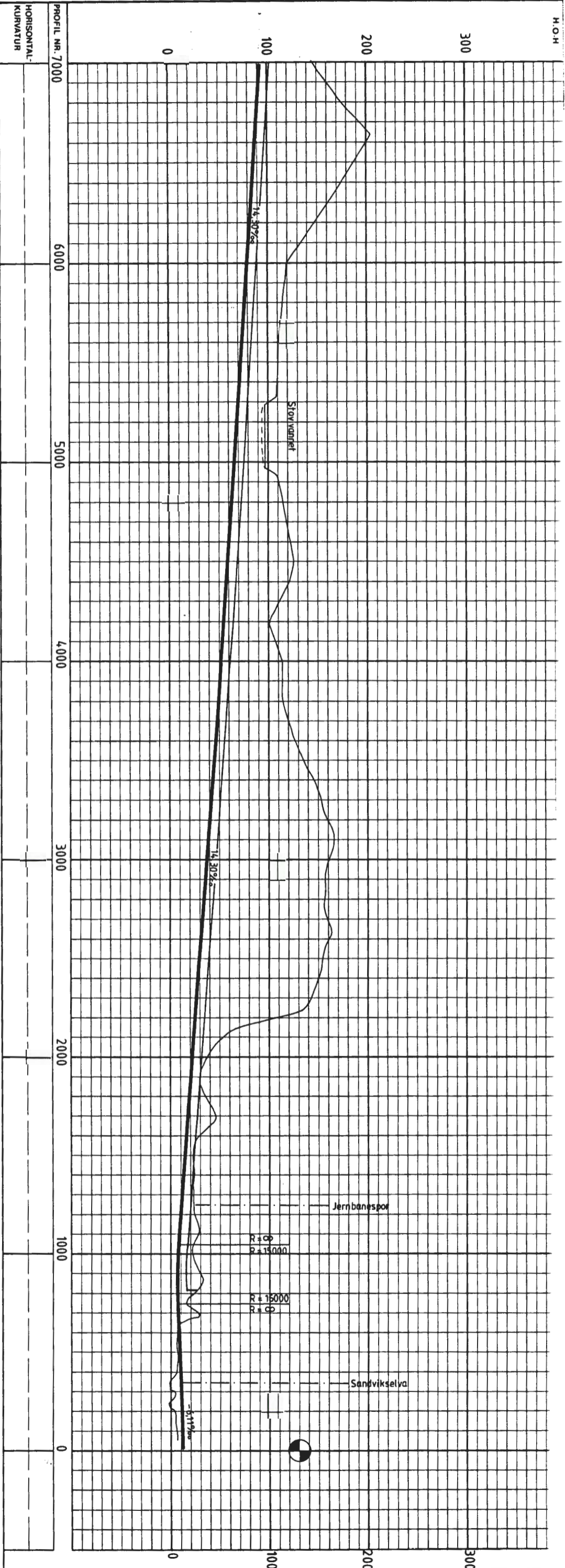




Planutredning: ALTERNATIV 2, VIA ØRRI  
 PROFIL 21000 - 2434 0  
 NSB Bane Region sør  
 Prosjekt nr. 26267  
 RINGERINGSBANE SANDVIK-KROKSUND  
 Utarbeidet av: BAKA AS  
 Dato: 1998  
 Tegning: 1:10000  
 Skala: 1:10000  
 B13

REDUSERT TIL HALV MALESTOKK



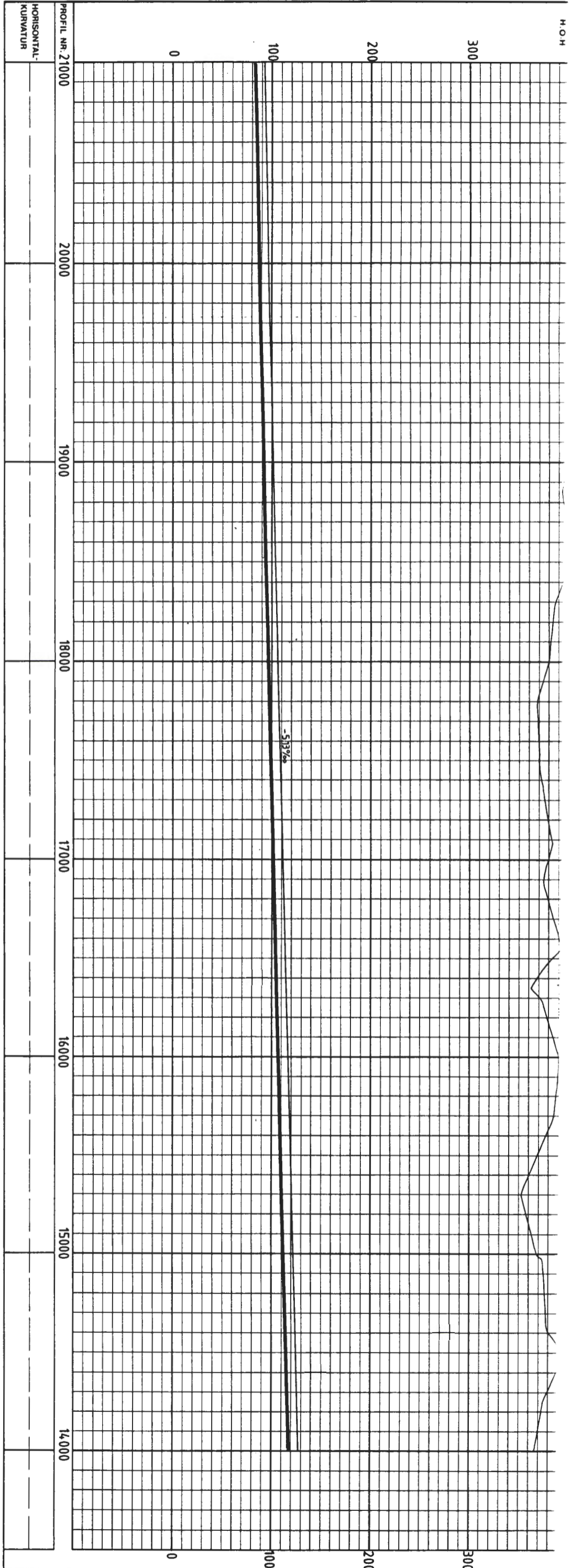


NSB Bane Region sør  
**Bedal Strømme**  
 RINGEKRISSENER: SANDVIKA - KROKSUND  
 PLANUTREDNING: ALTERNATIV 2, VIA BJØRUM  
 PROFIL 0 - 7000

REDUSERT TIL  
 HALV MALESTOKK

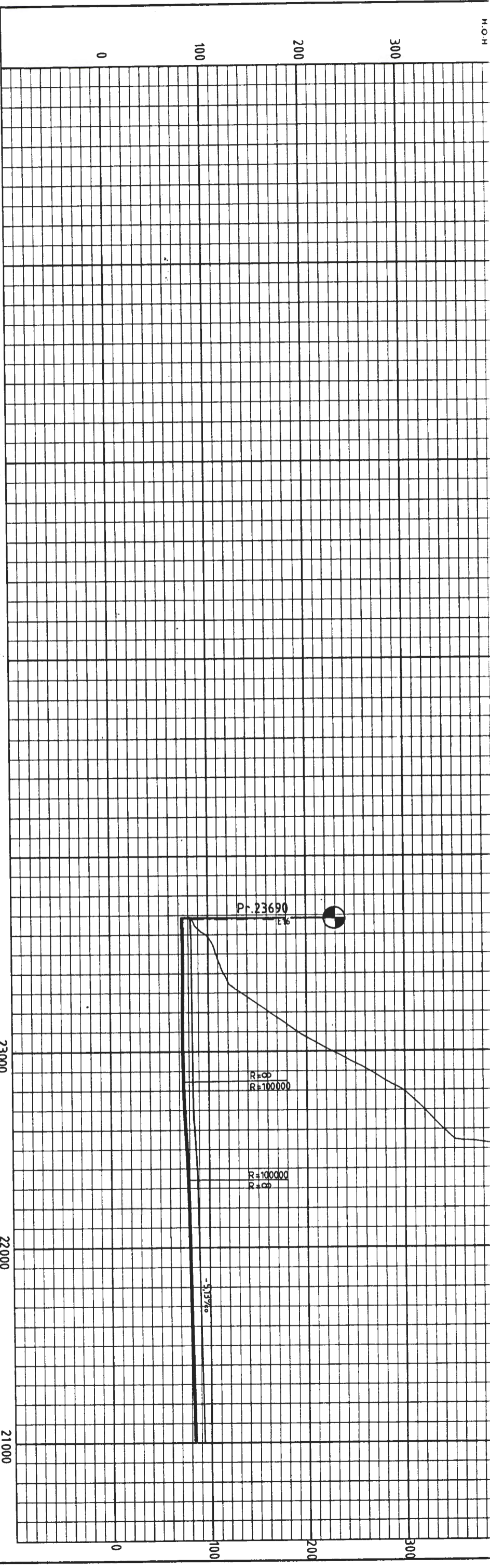
Proj. nr.	26247
Rev.	
Dato	
Skala	
Bl. nr.	B14



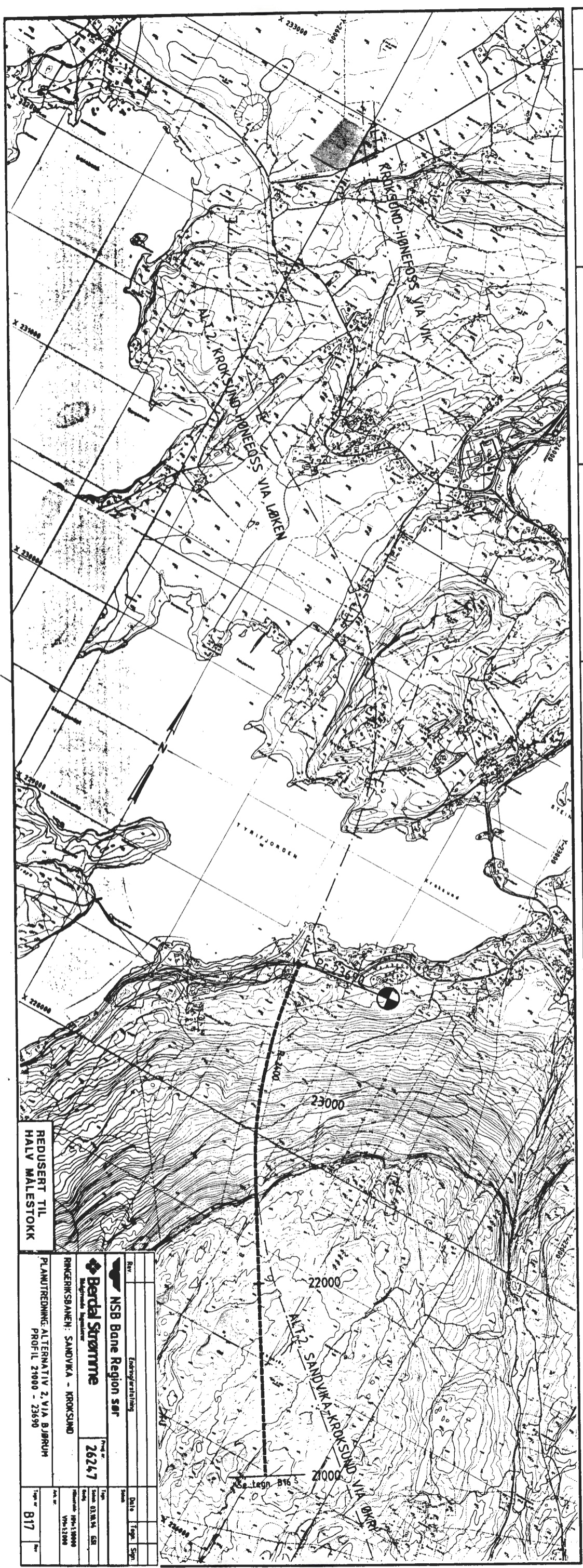


REDUSERT TIL HALV MALESTOKK

NSB Bane Region sør		Endering/erstatning	
Bendal Strømme		Profil nr. 26247	
BANEKORREKTUR SAMVUKA - KROKESUND		Type: 816	
PLANUTREDNING: ALTERNATIV 2 VIA BJØRØY		Type: 816	
PROFIL: 14000 - 21000		Type: 816	

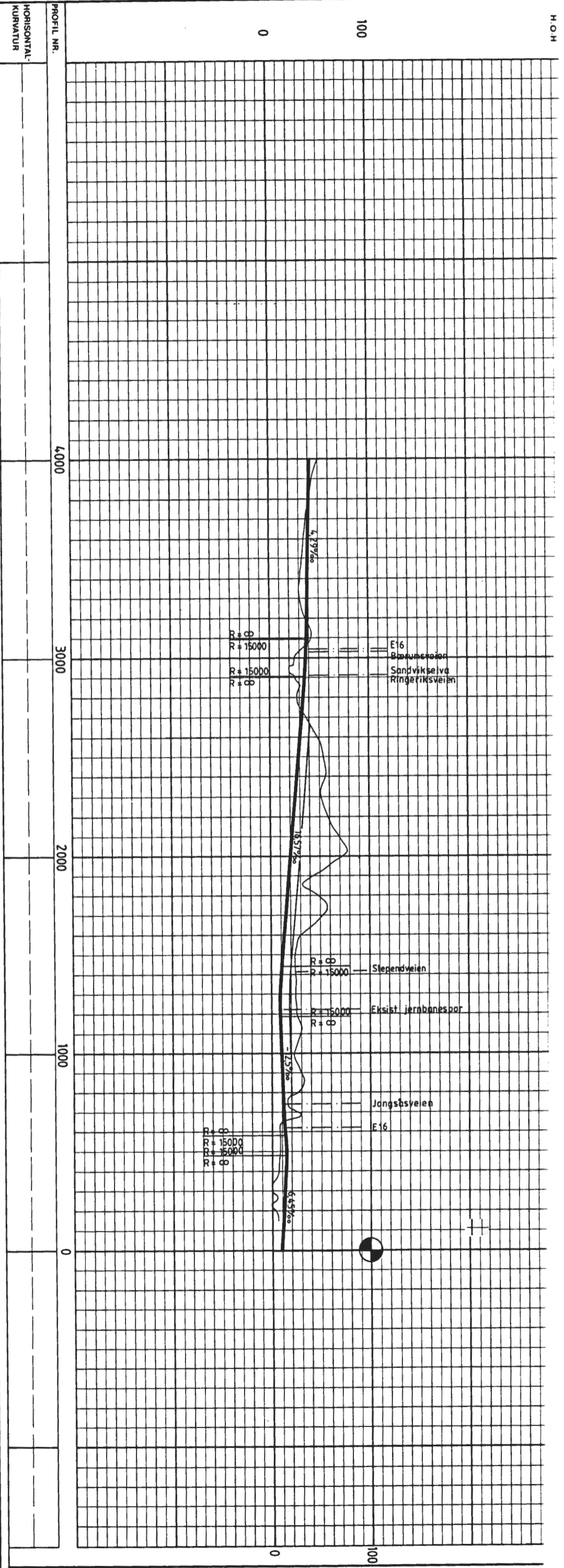


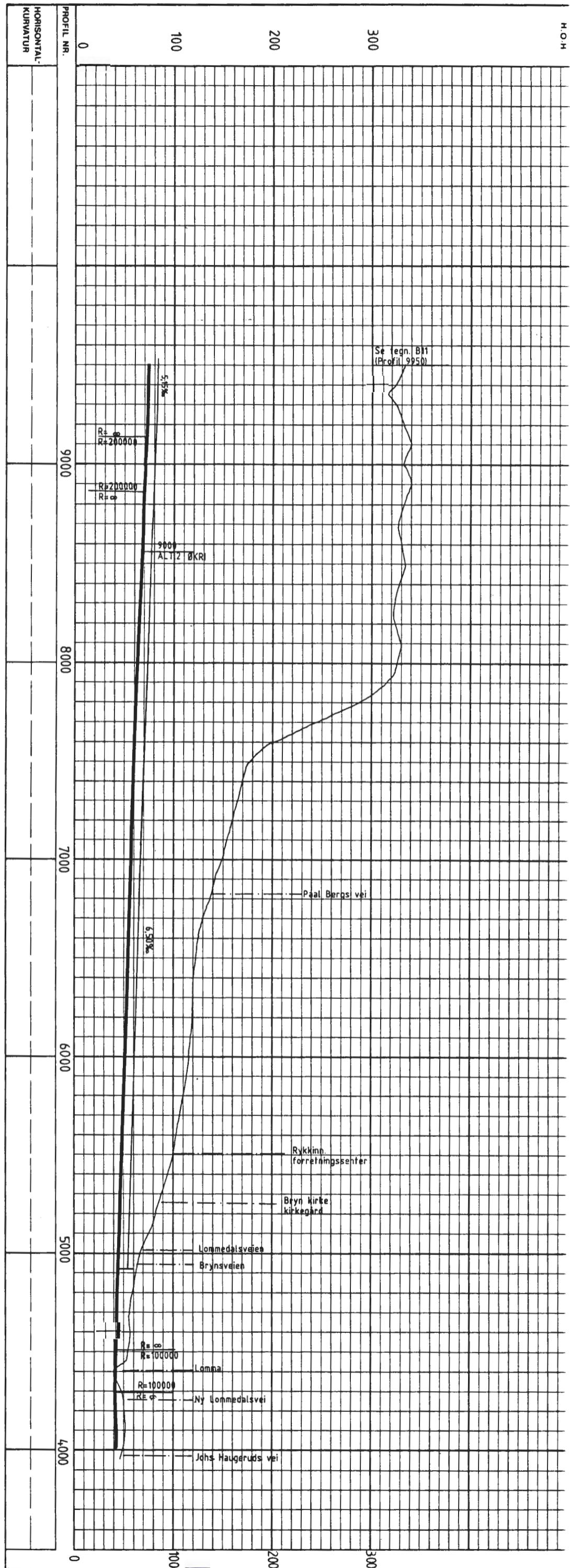
PROFIL NR. \_\_\_\_\_  
 HORIZONTAL- \_\_\_\_\_  
 KURVATUR \_\_\_\_\_



REDUSERT TIL HALV MALESTOKK

<b>Berdal Strømme</b> <small>Midtlandsregionen</small>	
RINGEIRSBANKEN: SANDVIKA - KROKSUND	Prosjekt nr. 26247
PLANLØSNING: ALTERNATIV 2, VIA BJØRNUM PROFIL 21000 - 23690	Dato: 1998 Tegner: V. H. 1200
Type nr. 817	Tegner: V. H. 1200





NSB Bane Region sør

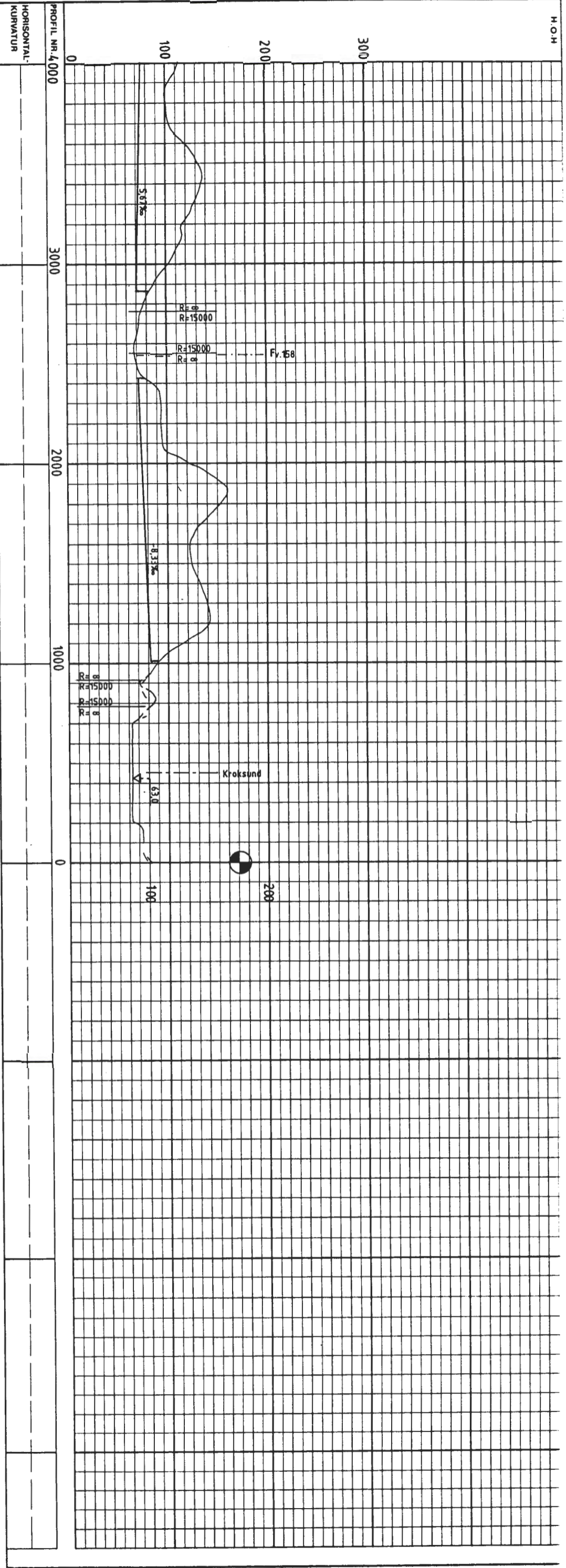
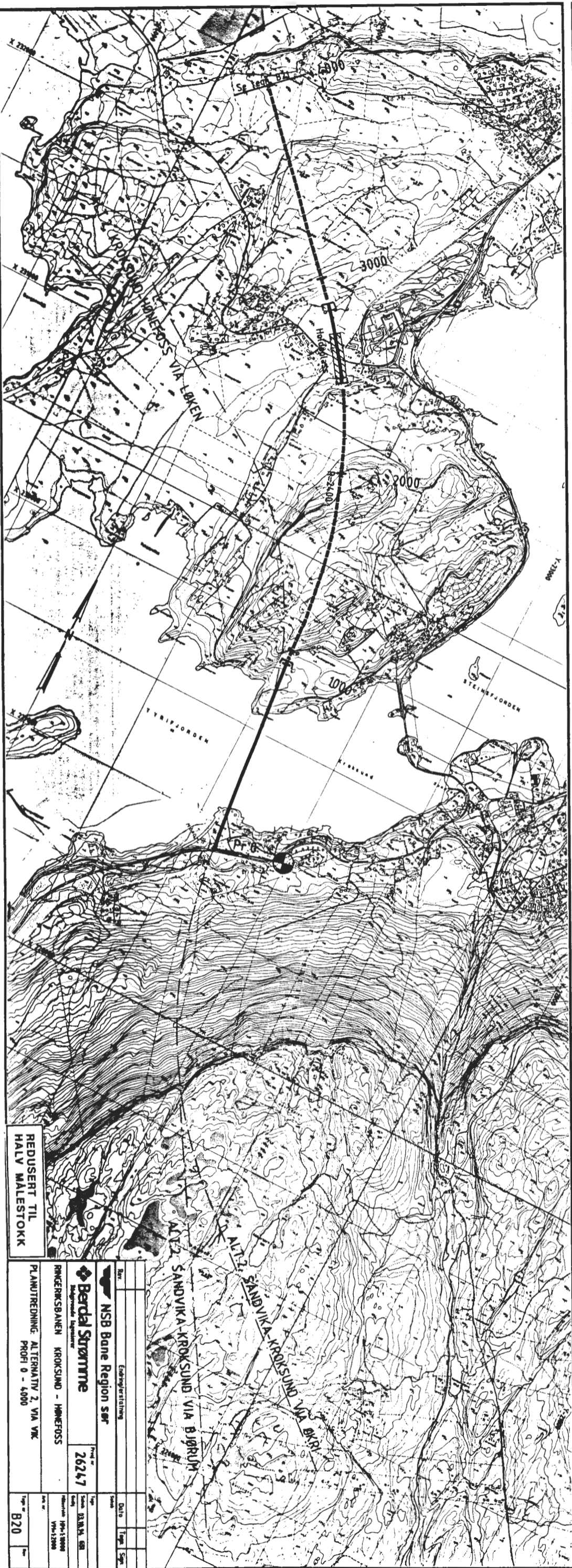
Bertil Strømme

2624.7

PLANLØSNING: ALTERNATIV 2 VIA RUD

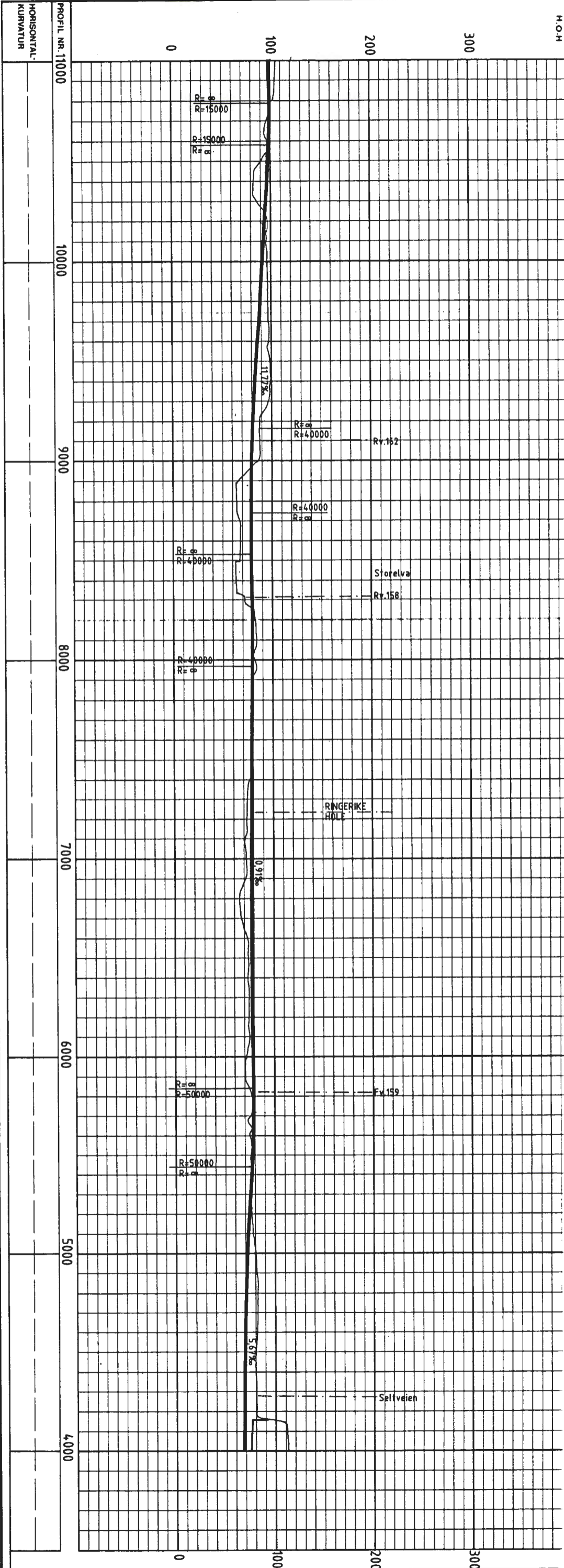
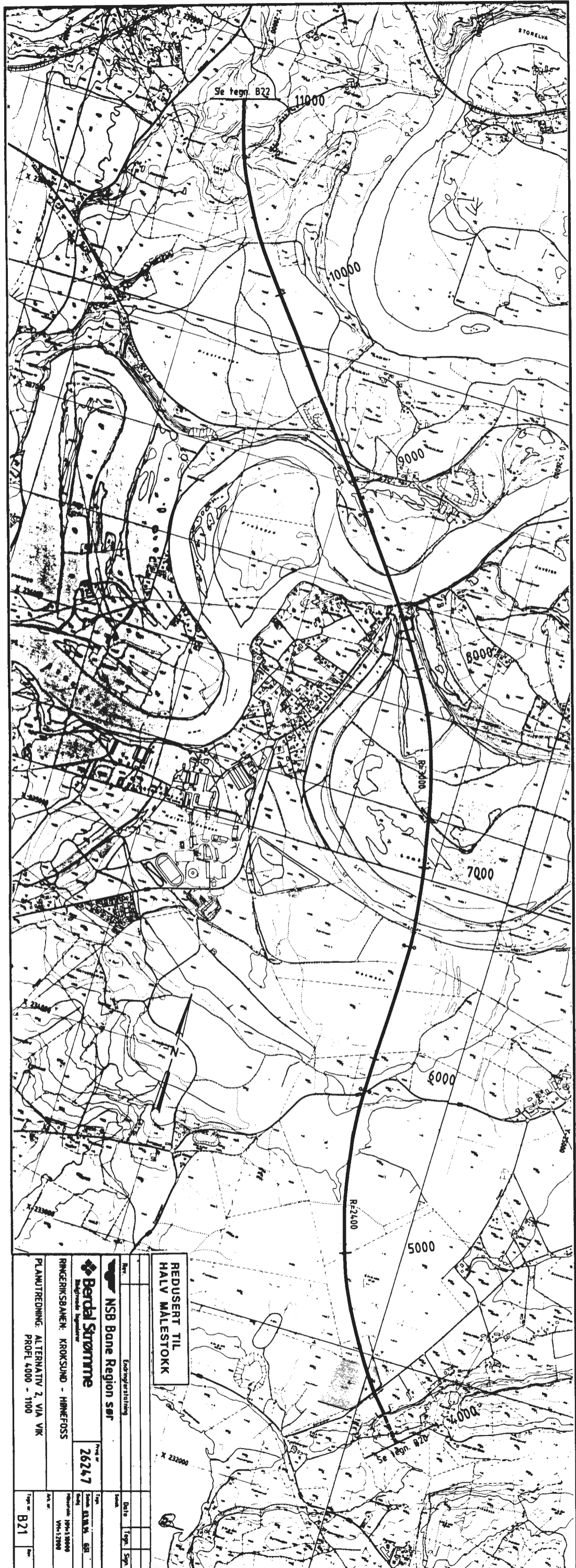
PROFIL 4000 - 9000

PROFIL NR. B 19



REDUSERT TIL HALV MALESTOKK

<b>NSB Bane Region sør</b>	
<b>Bardal Strømme</b>	Prosjekt nr. <b>26247</b>
RANGERINGSBANKEN KROKSUND - HØNEFOSS	Skala: 1:2000 Dato: 1994-10-09 Tegnet av: VIK/12000
PLANUTREDNING: ALTERNATIV 2, VIA VIK PROFIL 0 - 4000	Type: <b>B20</b>



REDUSERT TIL  
HALV MALESTOKK

NSB Bone Region sør

Berdal Storme

PLANUTREDNING: ALTERNATIV 2, VIA VIK  
PROFIL 4000 - 1100

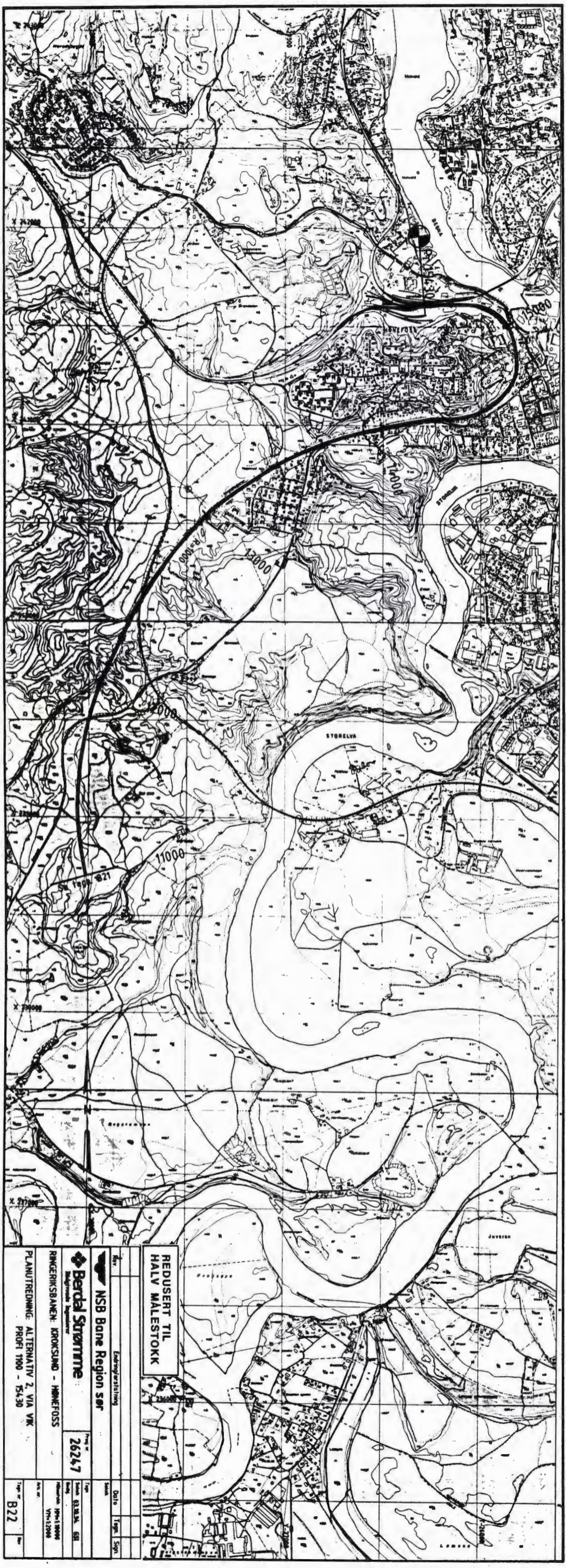
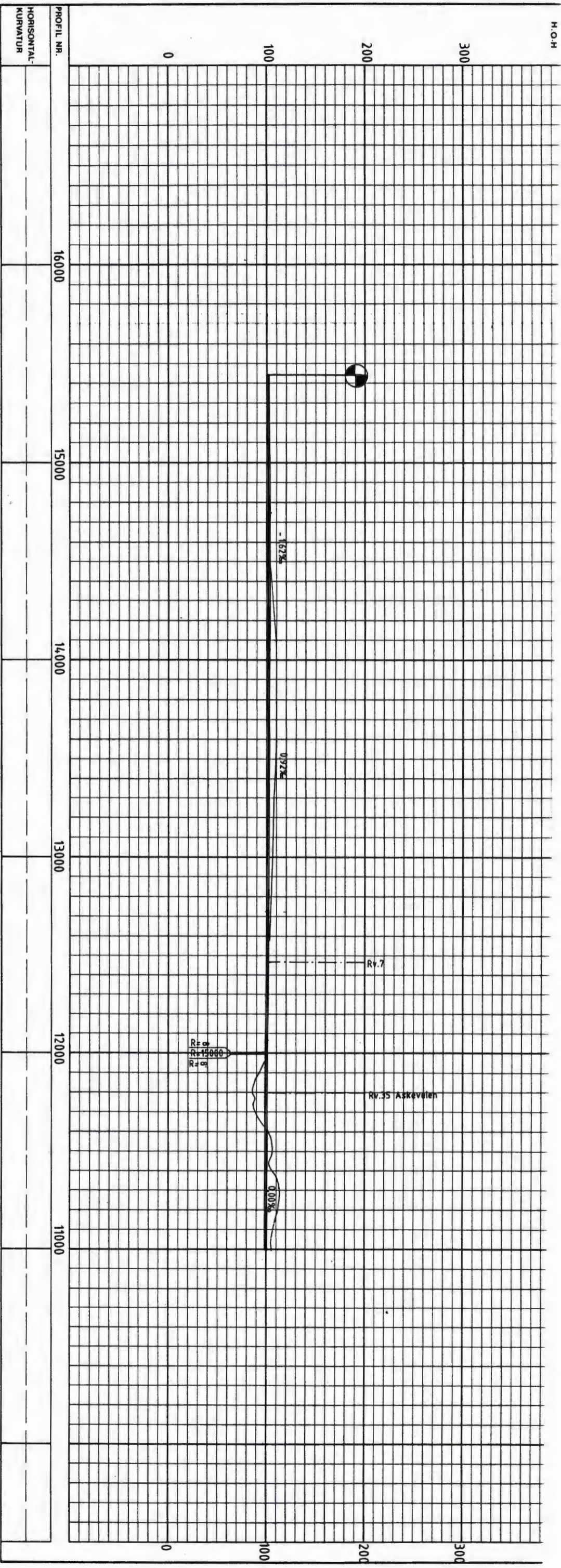
26247

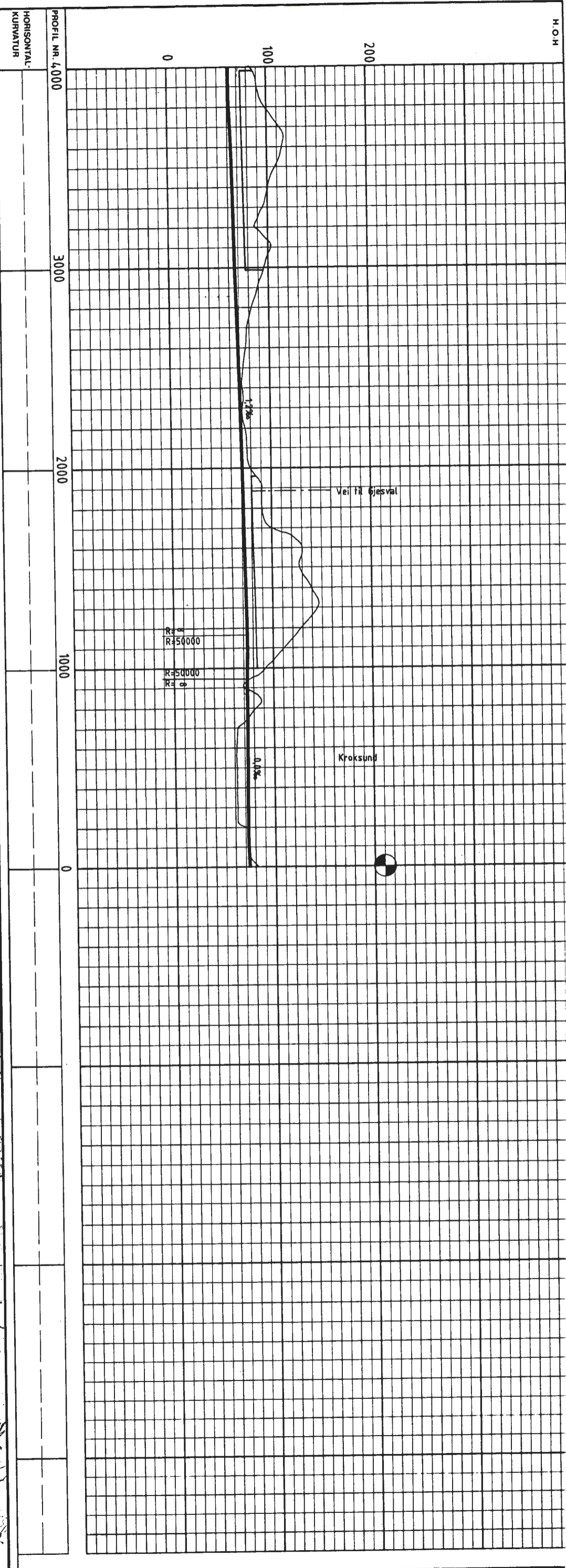
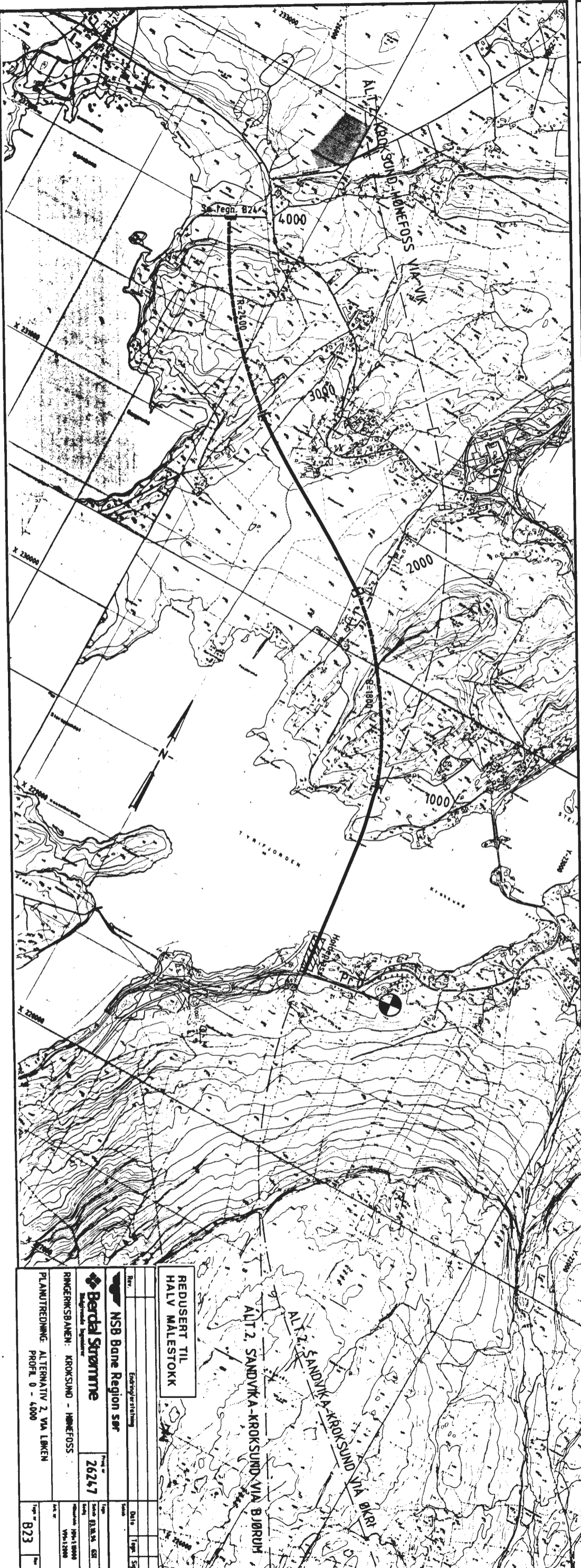
26247

B21

B21







REDUSERT TIL HALV MALESTOKK

ALT 2 SANDVIKA-KROKSUND VIA BØRVI  
 ALT 2 SANDVIKA-KROKSUND VIA HØNEFOSS  
 ALT 2 SANDVIKA-KROKSUND VIA BJØRUM

Endring/erstatning

**NSB Bane Region sør**

**Betal Strømme**

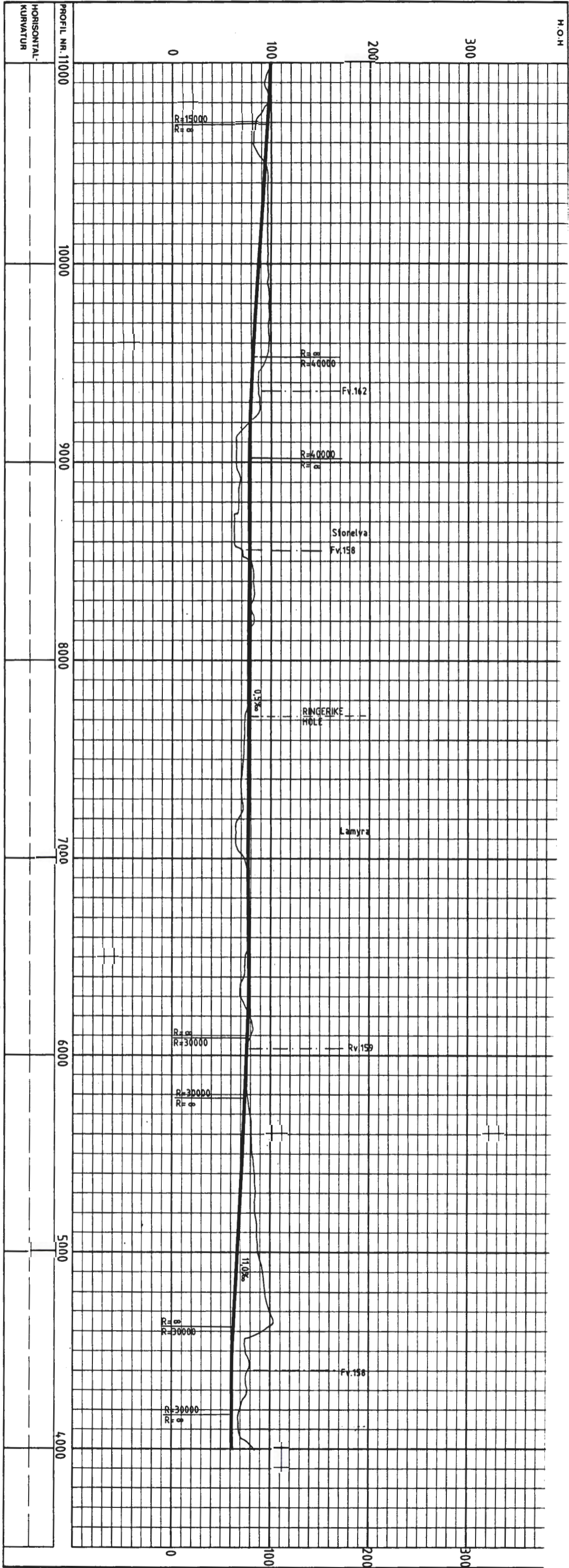
Prosjekt nr. 26247

RÅDGIVERBUREAU: KROKSUND - HØNEFOSS

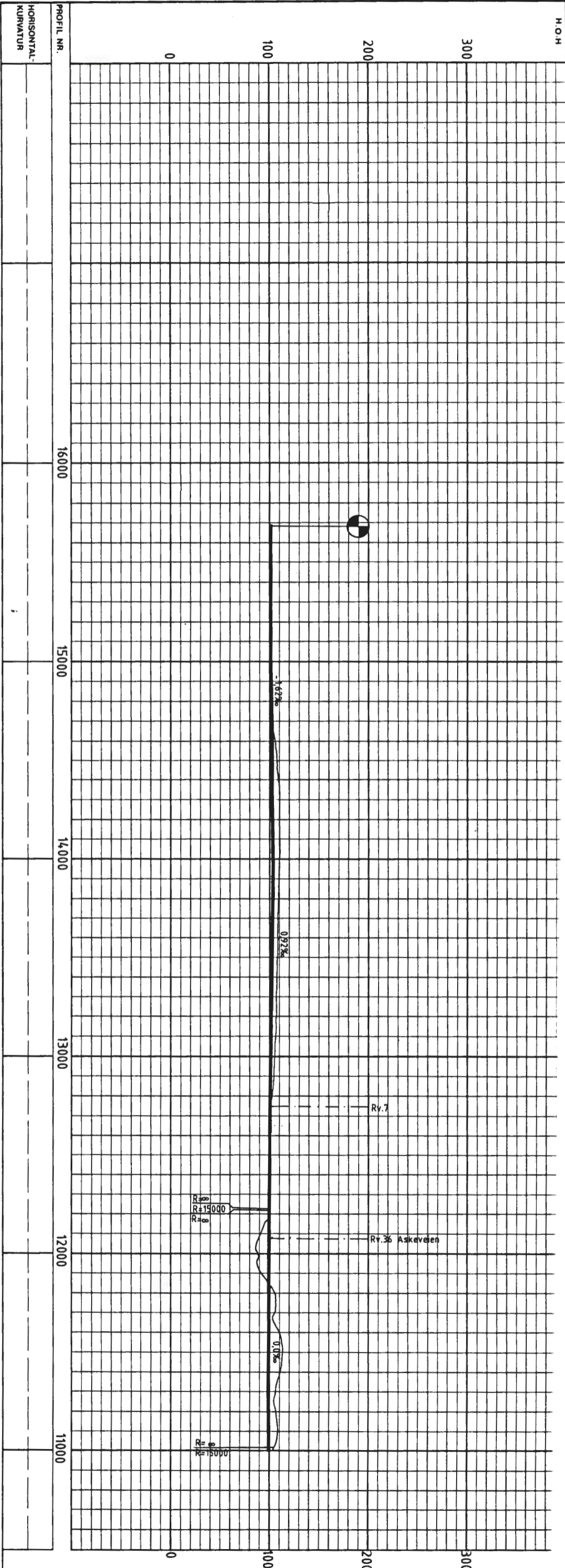
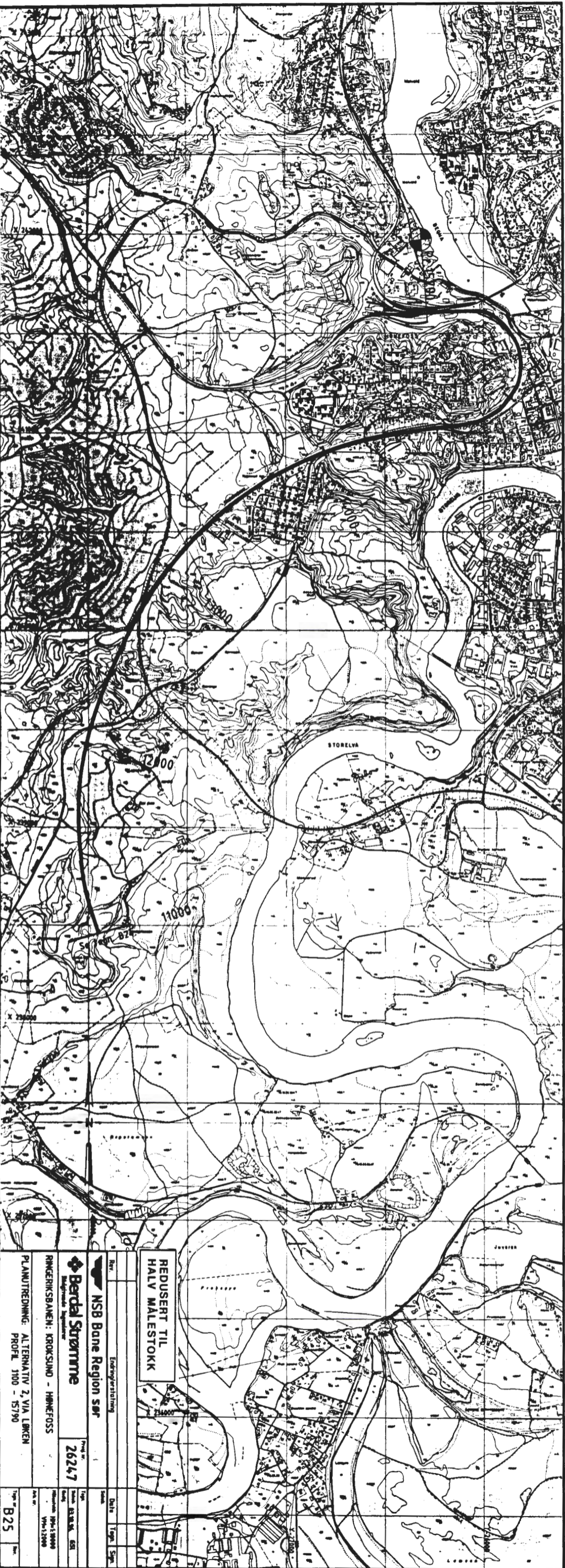
PLANUTREDNING: ALTERNATIV 2, VIA LØKEN

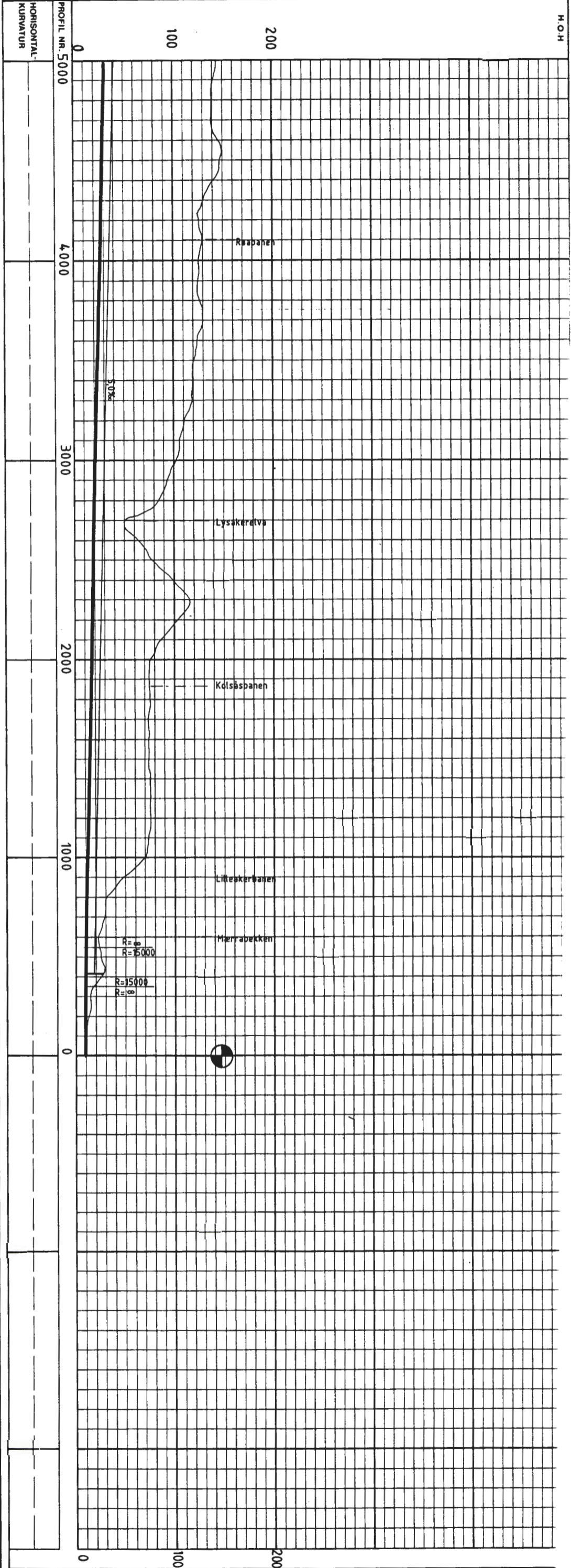
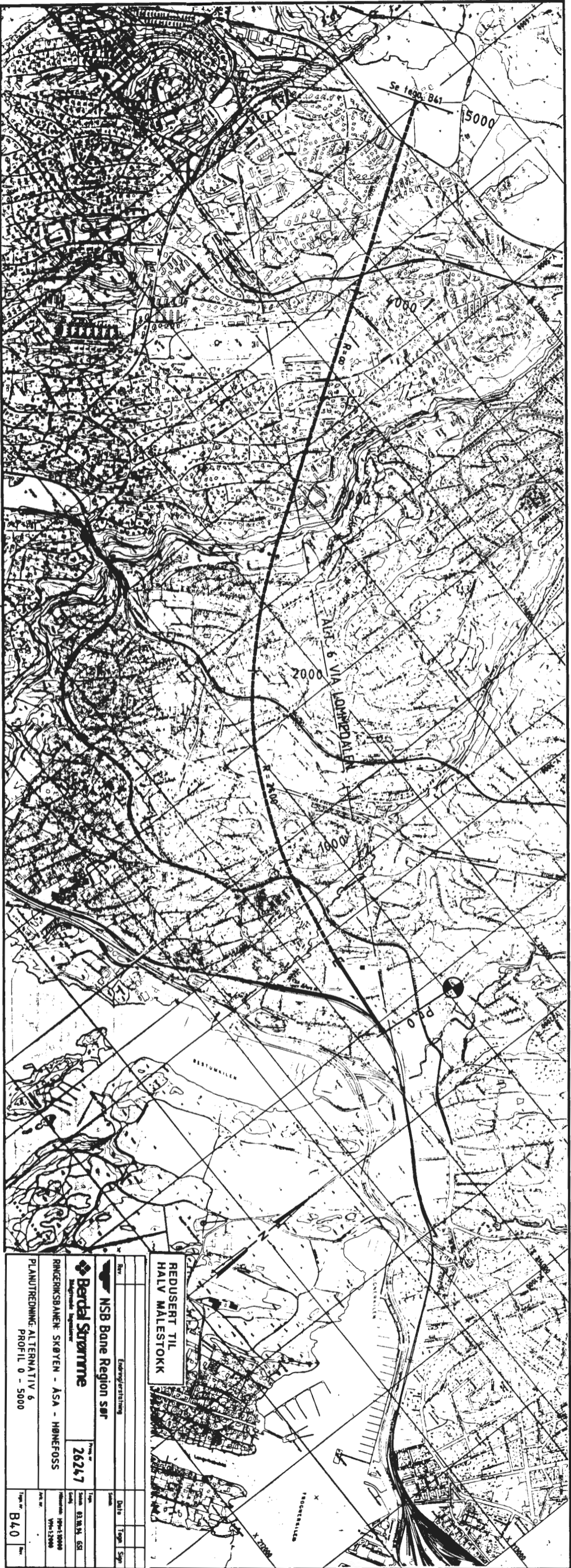
PROFIL 0 - 4000

Profil nr. B23



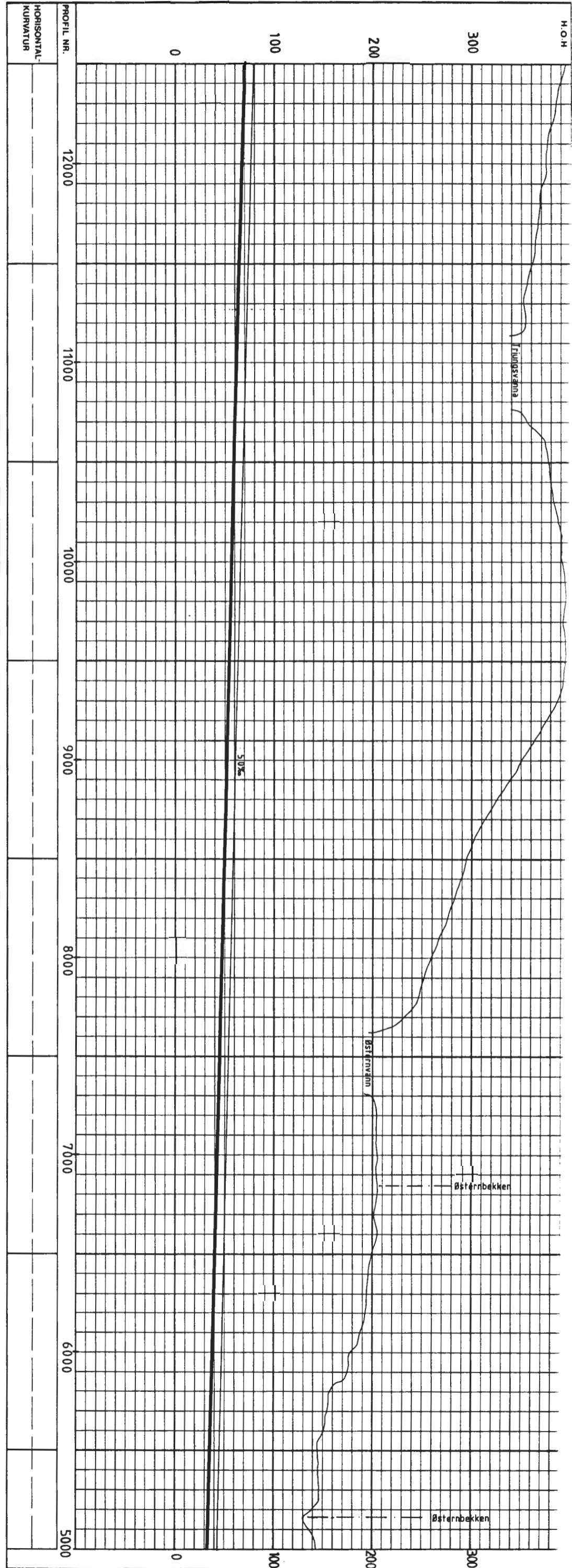
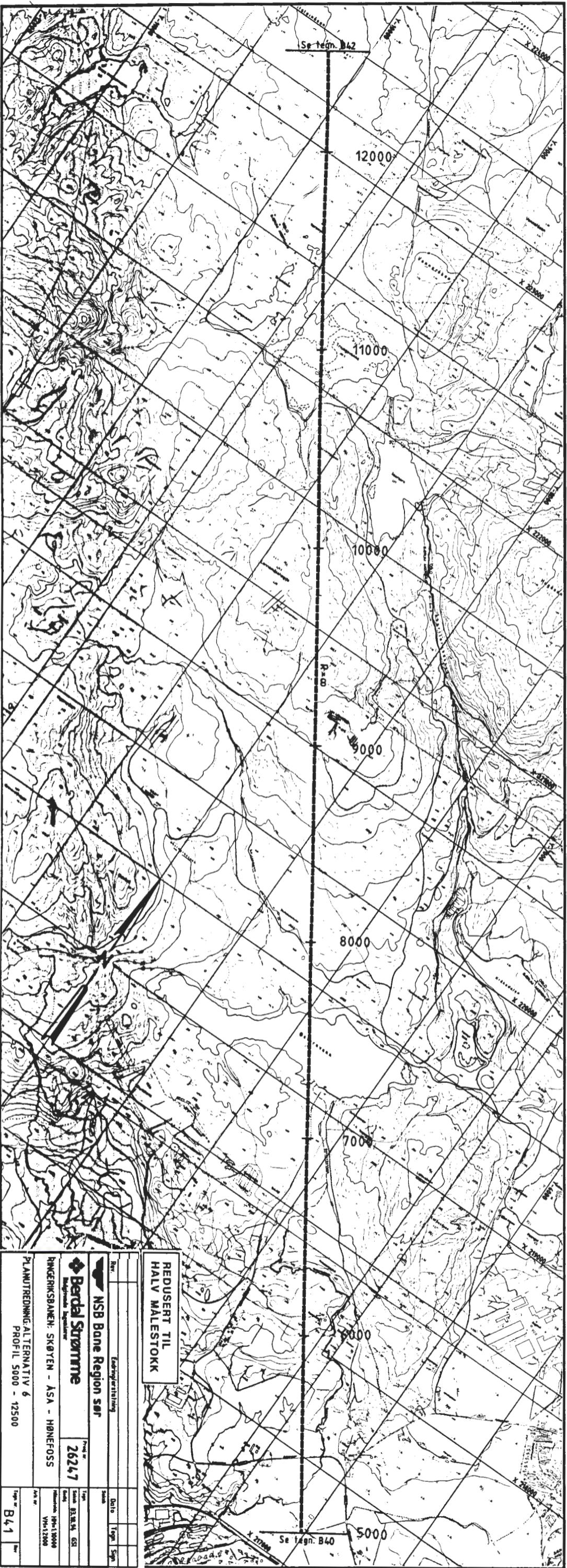
**REDUSERT TIL HALV MÅLSTOKK**  
**NSB Bane Region sør**  
**Berdal Strømme**  
 RINGEIKSBANEN: KROKSUND - HØNNEFOSS  
 PLANUTREDNING: ALTERNATIV 2, VIA 1. BKEN  
 PROFIL 4000 - 1000  
 26247  
 2624





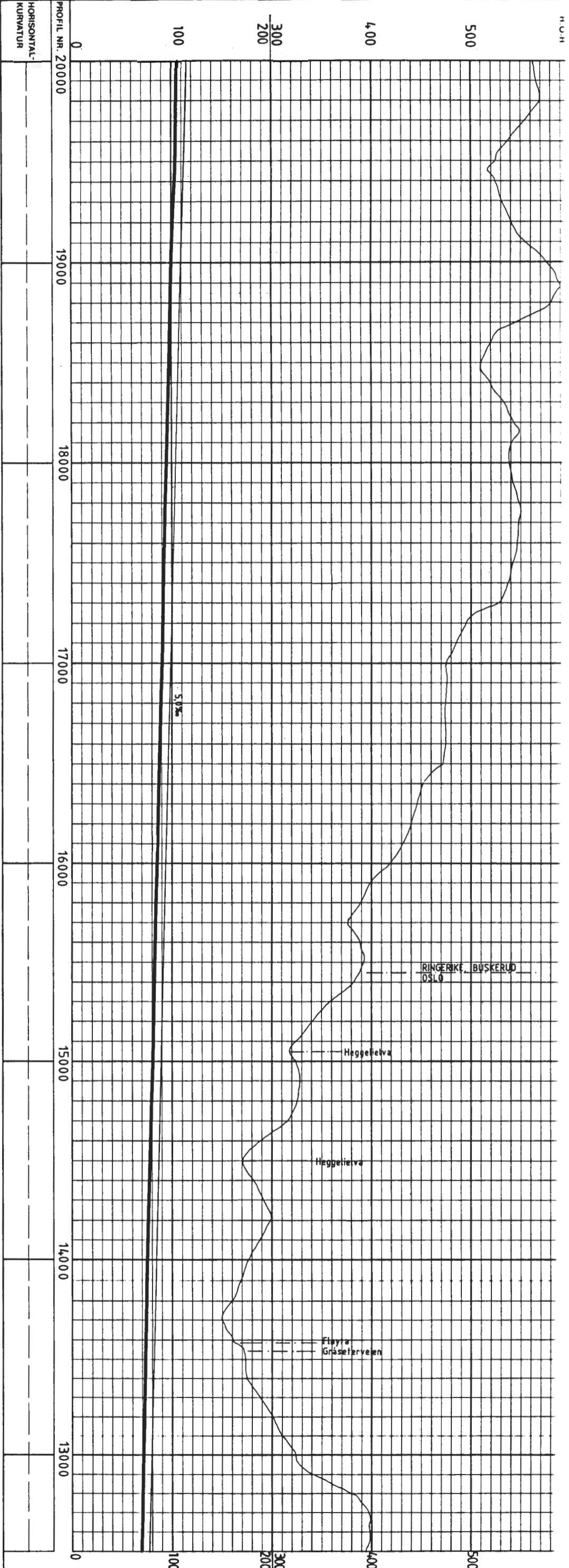
**NSB Bane Region sør**  
**Betal Strømme**  
 26267  
 RINGEVIKSBAKEN - SKRYEN - ASA - HØNEFOSS  
 PLANUTREDNING ALTERNATIV 6  
 PROFIL 0 - 5000  
 B4.0

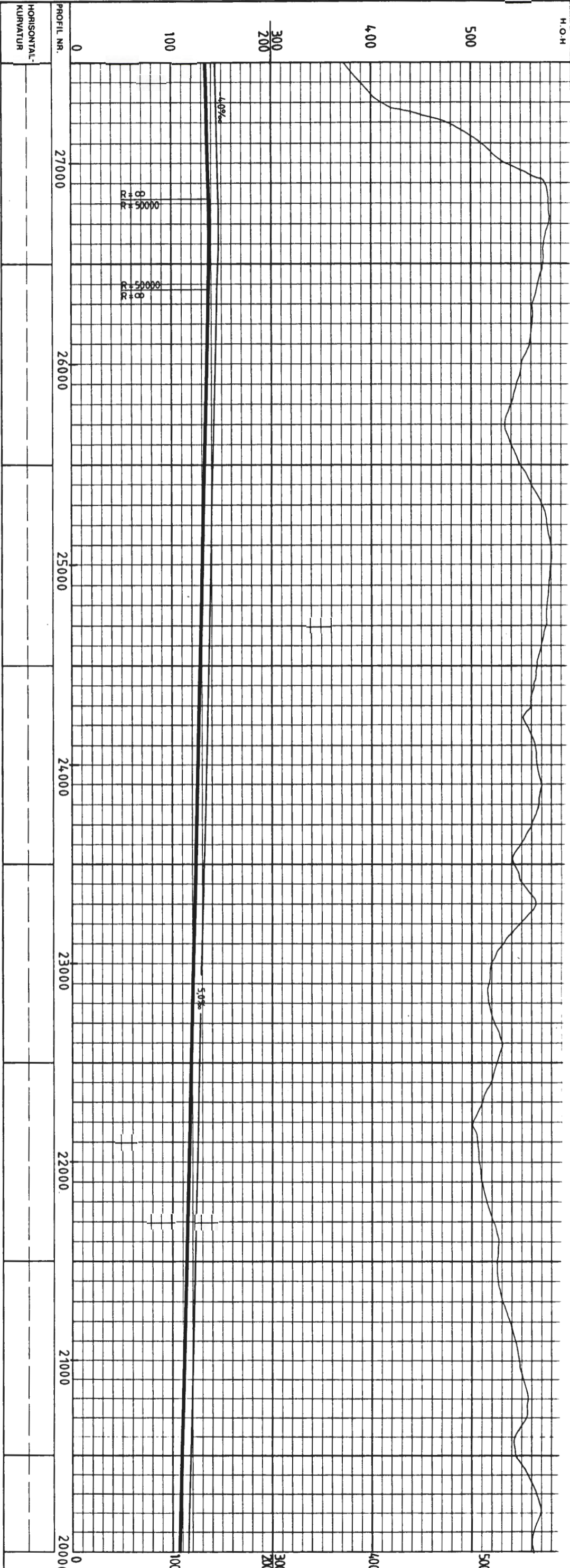

REDUSERT TIL  
 HALV MALESTOKK



**REDUSERT TIL HALV MALESTOKK**

<p><b>NSB Bane Region sør</b></p>		<p><b>Bedal Strømme</b></p>	
<p>Planlagt utbygging</p>		<p>Prosjekt nr. <b>26247</b></p>	
<p>Byggesaksnummer</p>		<p>Skisse nr. <b>03.01.04.001</b></p>	
<p>RINGERIKSSAKEN: SKØYEN - ASA - HØNEFOSS</p>		<p>Revisjonsnr. <b>001-10000</b></p>	
<p>PLANUTREDNING ALTERNATIV 6</p>		<p>Arb. nr. <b>1012300</b></p>	
<p>PROFIL 5000 - 12500</p>		<p>Tegn. nr. <b>B41</b></p>	





REDUSERT TIL  
HALV MALESTOKK

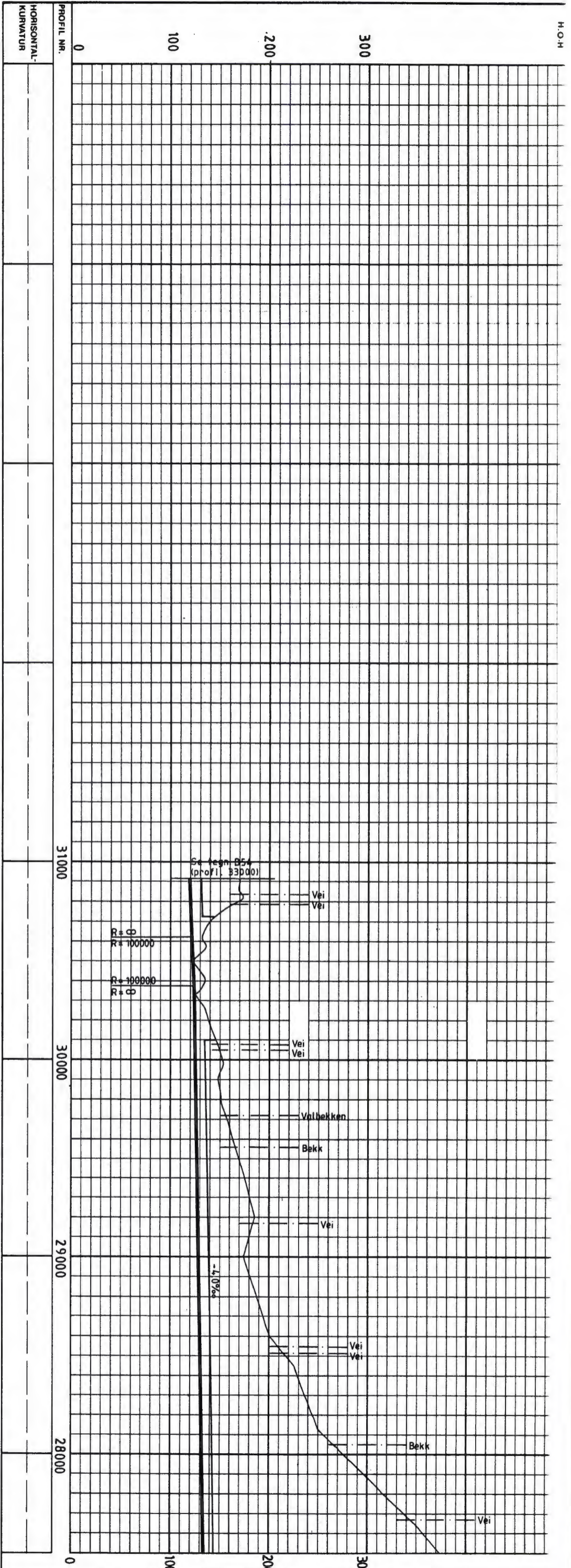

NSB Bane Region sør

Berdal Strømme

RIKESREISBANE: SVØYEN - ASA - HØNEFOSS  
PLANITREDNING: ALTERNATIV 6  
PROFIL 20000 - 27500

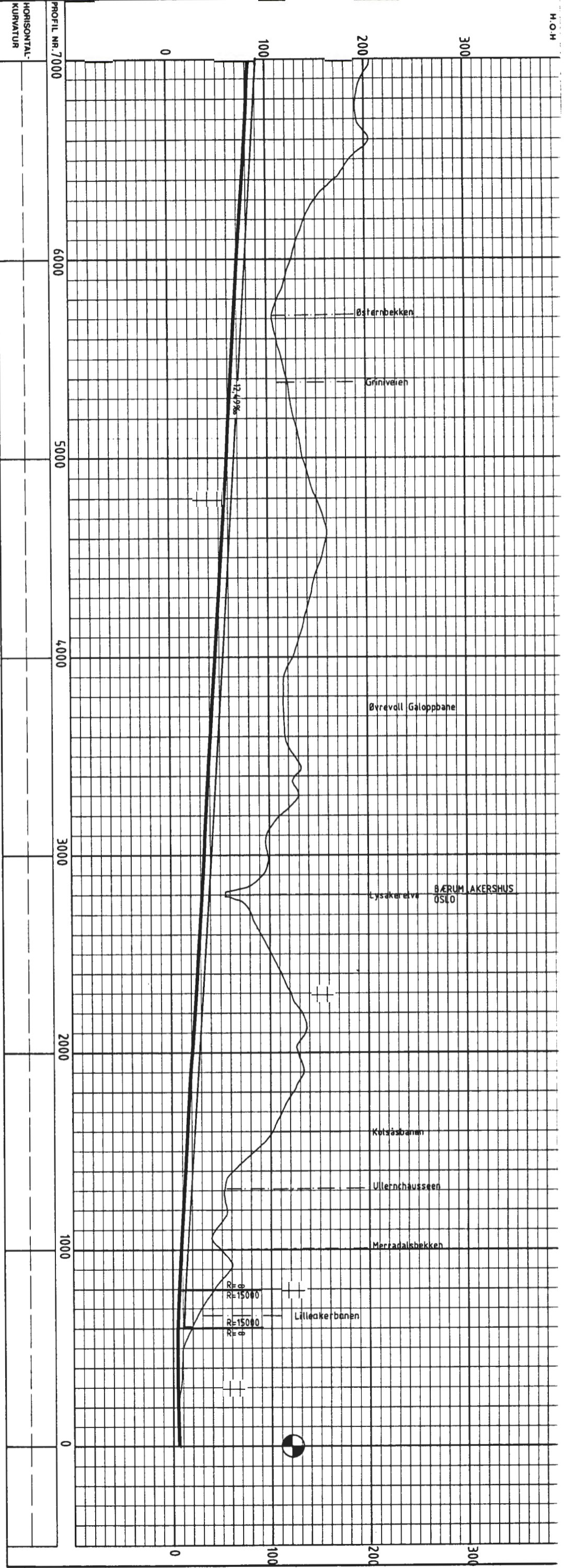
84.3





<b>NSB Bane Region sør</b> Bedal Strømme RINGEGRUBBAEN: SKØYEN - ASA - HØNEFOSS PLANUTREDNING ALTERNATIV 6 PROFIL 27500 - 33000		Dato: _____ Tegning: _____ Tegning: _____ Tegning: _____
Prosjekt nr.: 26247 Tegning nr.: B44	Utarbeidet av: ASA Godkjent av: ASA Godkjent av: ASA	Dato: _____ Tegning: _____ Tegning: _____ Tegning: _____

REDUSERT TIL HALV MALESTOKK



REDUSERT TIL  
HALV MALESTOKK

Endringerstilling

NSB Bane Region sør

Berdal Strømme

26247

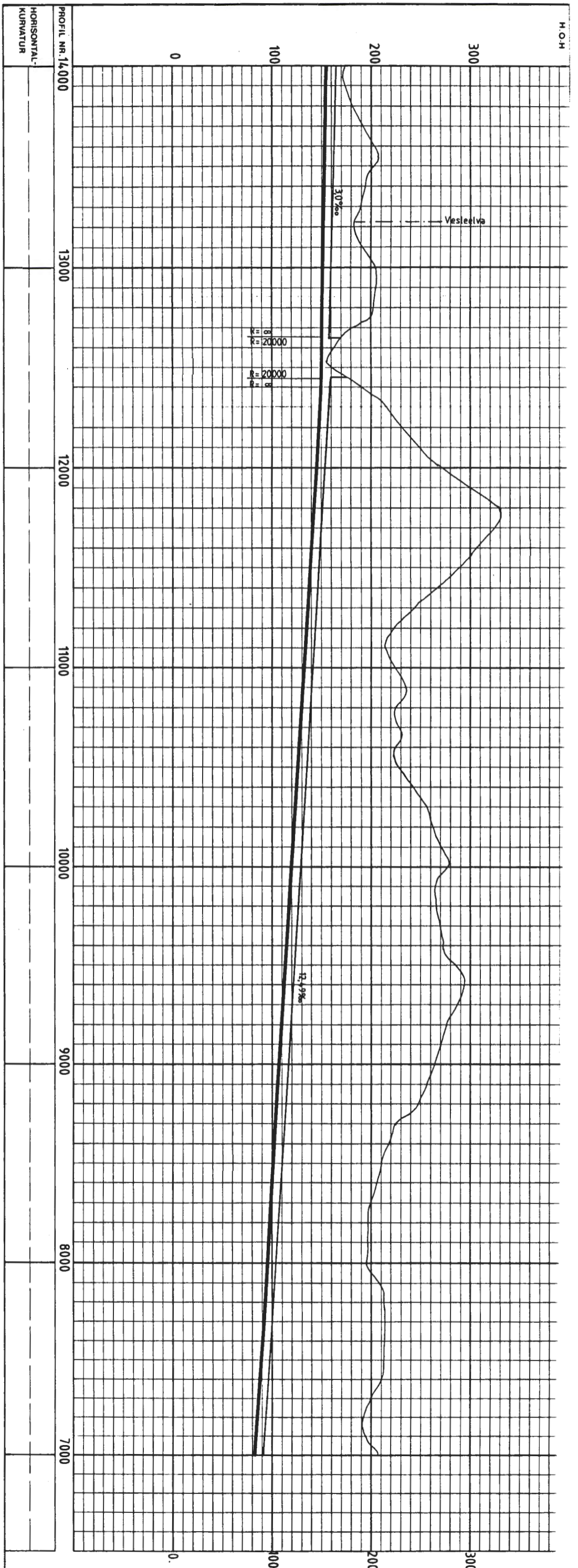
PLANUTREDNING: ALTERNATIV 6 VIA LØHEDALEN

PROFIL 0 - 7000

SKJYEN - LØHEDALEN -

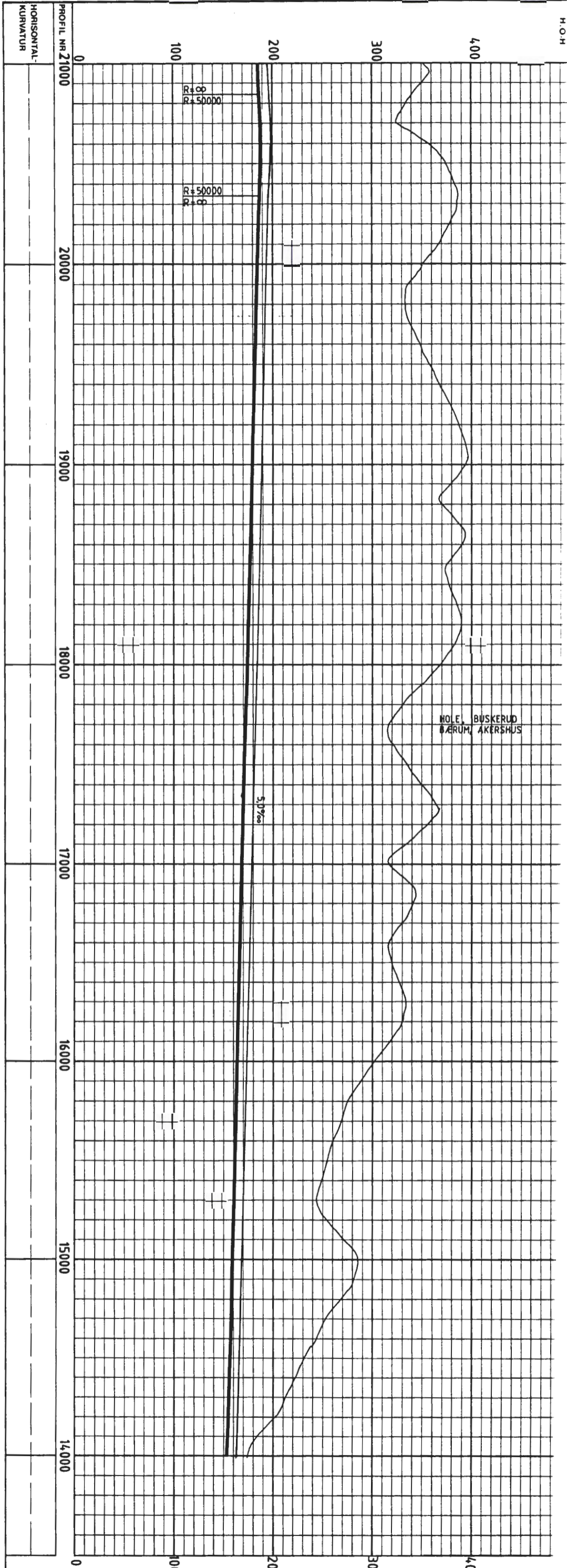
ASA - HØNNEFOSS

TYPE: B50



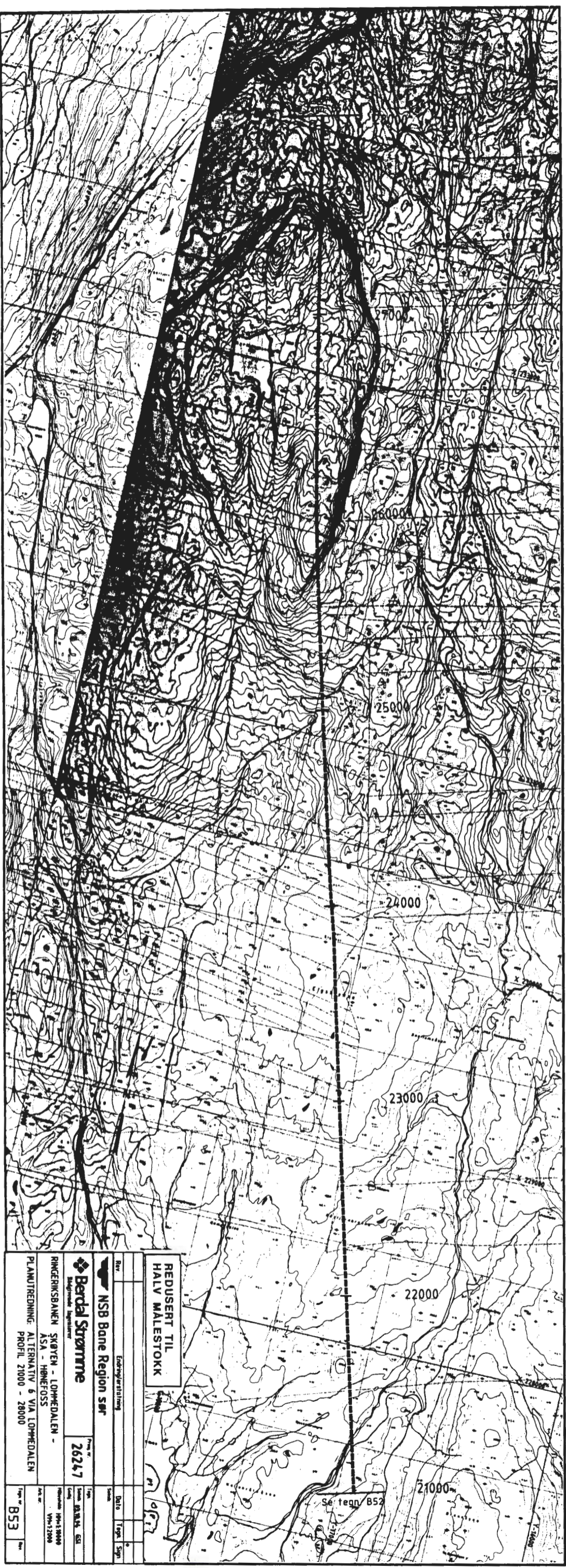
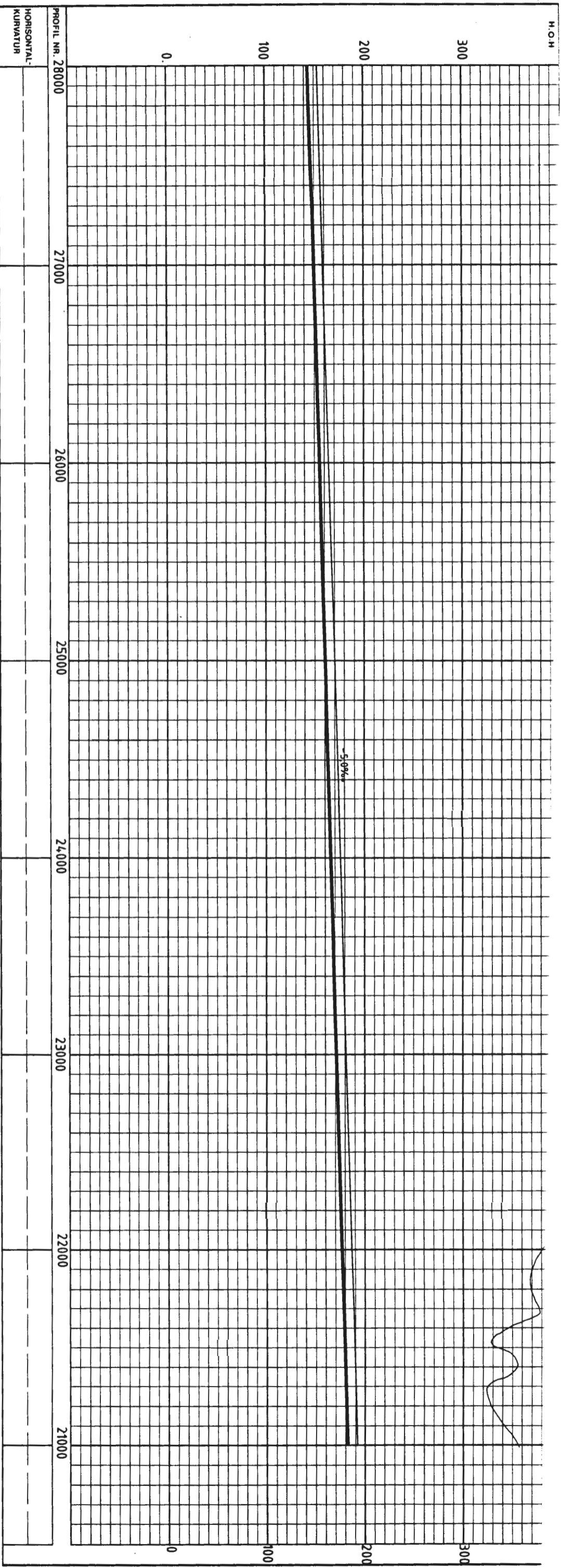
REDUSERT TIL HALV MALESTOKK

		Endringstilheng	
<b>Berdal Strømme</b>		Prosjekt nr. <b>26247</b>	
RÅKLEIKSBANKEN SKRYTEN - LOMMEDALEN - ASA - HØNREFOSS		Prosjekt nr. <b>10-10000</b>	
PLANUTREDNING: ALTERNATIV 6 VIA LOMMEDALEN		Prosjekt nr. <b>10-12000</b>	
PROFIL 7000 - 14000		Prosjekt nr. <b>10-13000</b>	
Prosjekt nr. <b>851</b>		Prosjekt nr. <b>10-14000</b>	



**NSB Bane Region sør**  
**Betal Storme**  
 RINGEVIKSBANKEN  
 SKØYEN - LOMHEDALEN -  
 ASA - HINNEFOSS  
 PLANLUTREDNING: ALTERNATIV 6 VIA LOMHEDALEN  
 PROFIL 14.000 - 21000

**REDUSERT TIL HALV MALESTOKK**  
 Prosjekt nr: 26247  
 Dato: 13.11.2008  
 Tegner: [Signature]  
 Tegning nr: 852



Endring/erstatning

Riv

**NSB Bane Region sør**

**Berdal Strømme**

Prosjekt nr. 26247

RINGEIKSBANKEN SKØYEN - LØNNEDALLEN -  
ASA - HØNEFOSS

PLANUTREDNING: ALTERNATIV 6 VIA LØNNEDALLEN  
PROFIL 21000 - 28000

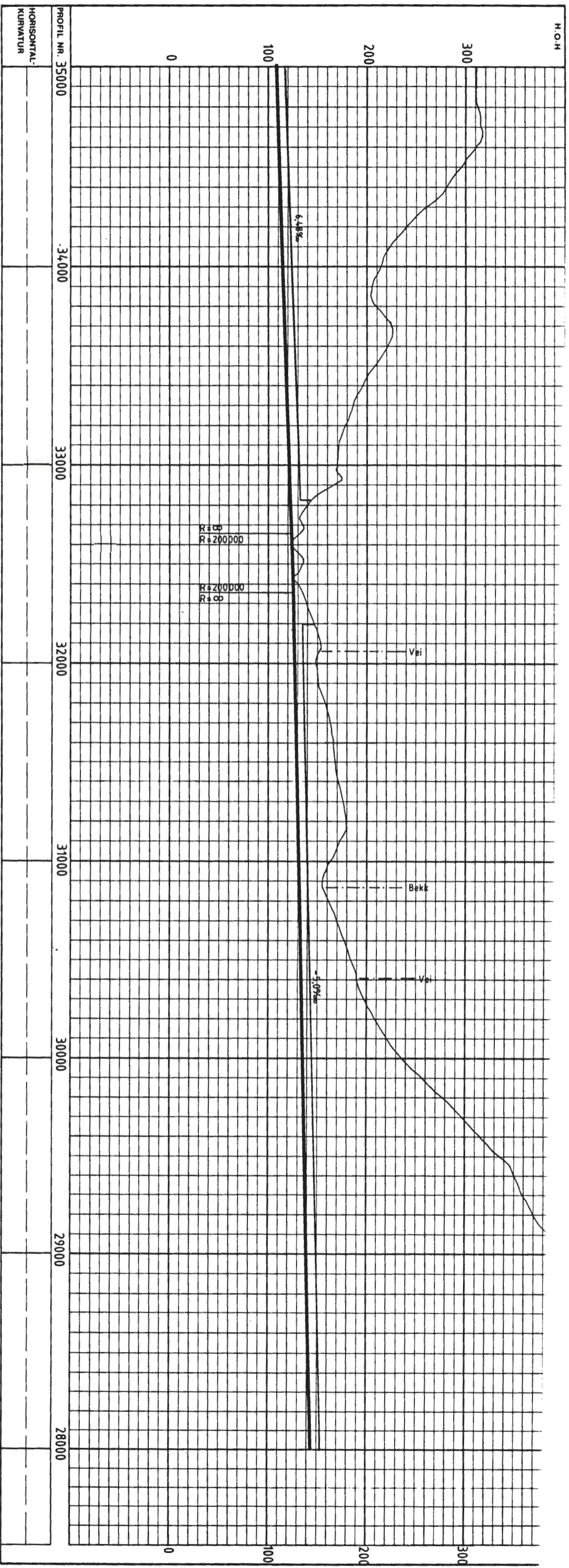
Dato

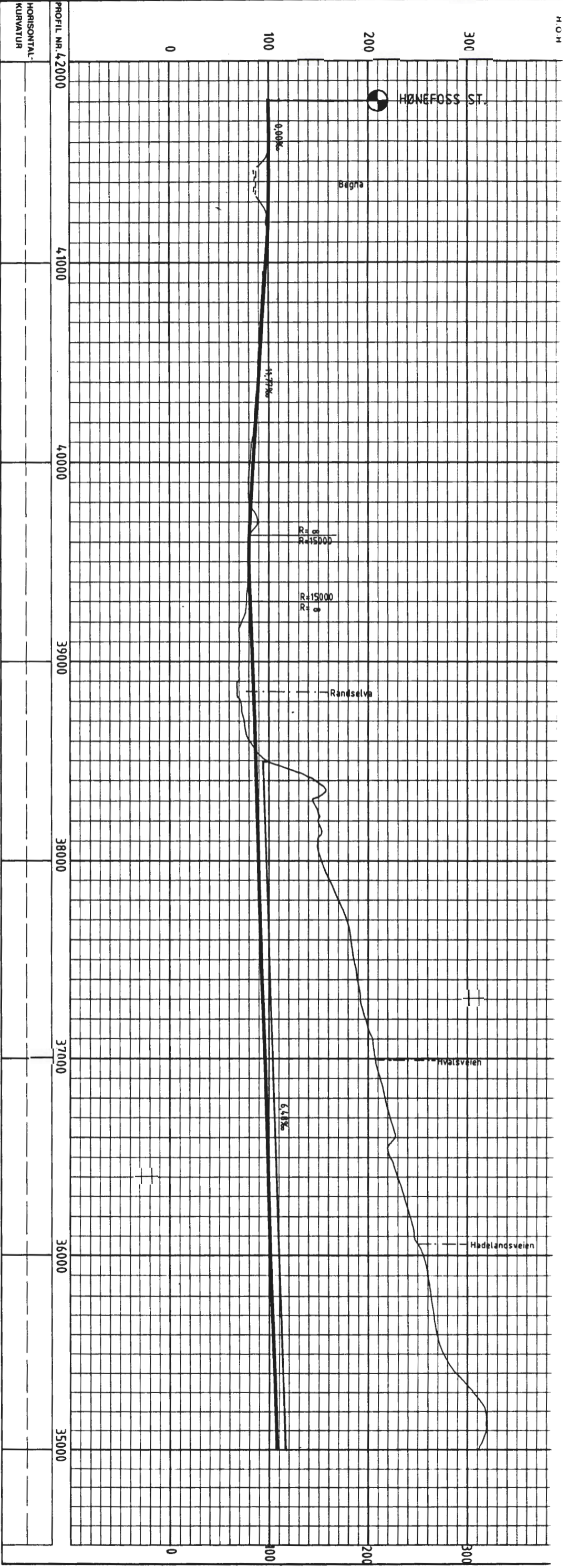
Sign.

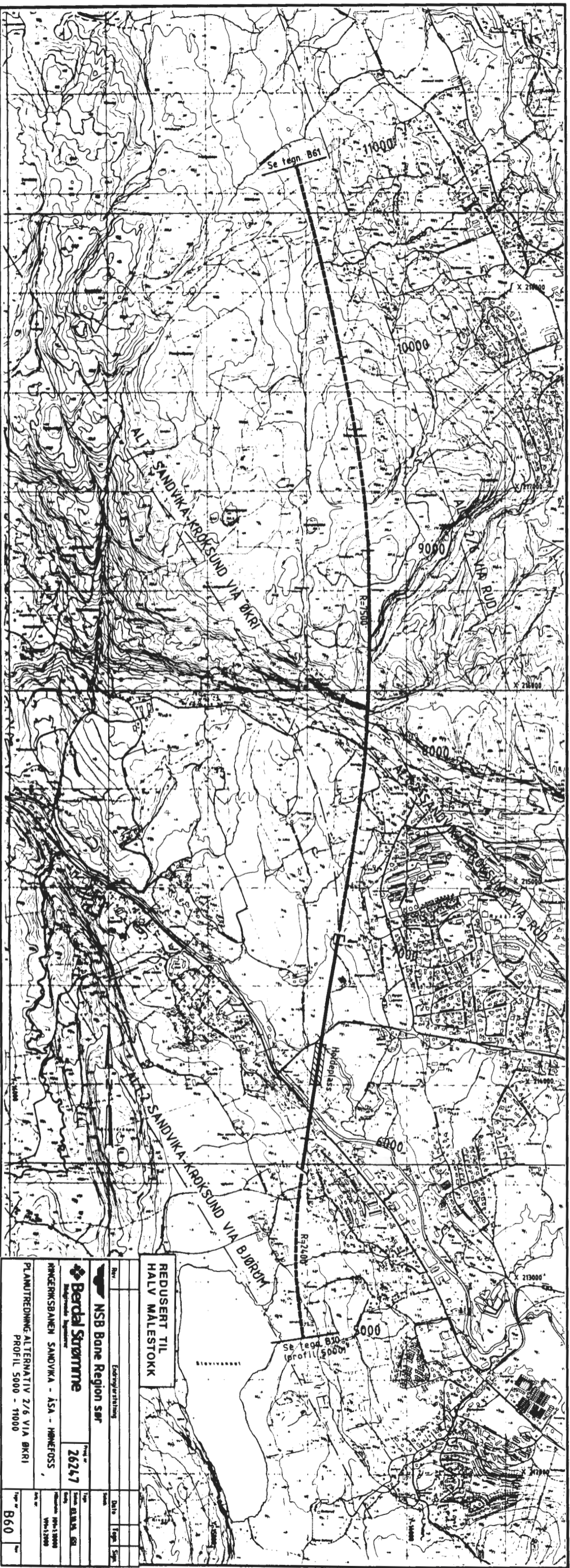
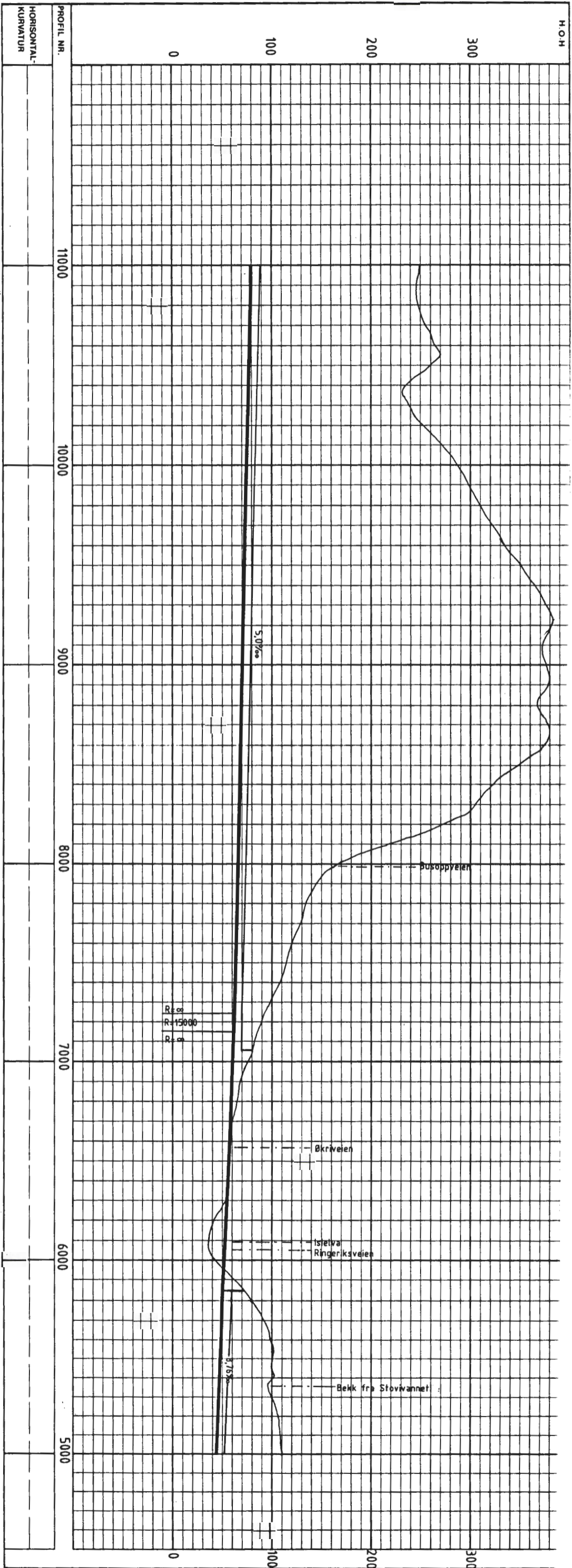
Arbeidsnr. 194130000

Vnr. 194130000

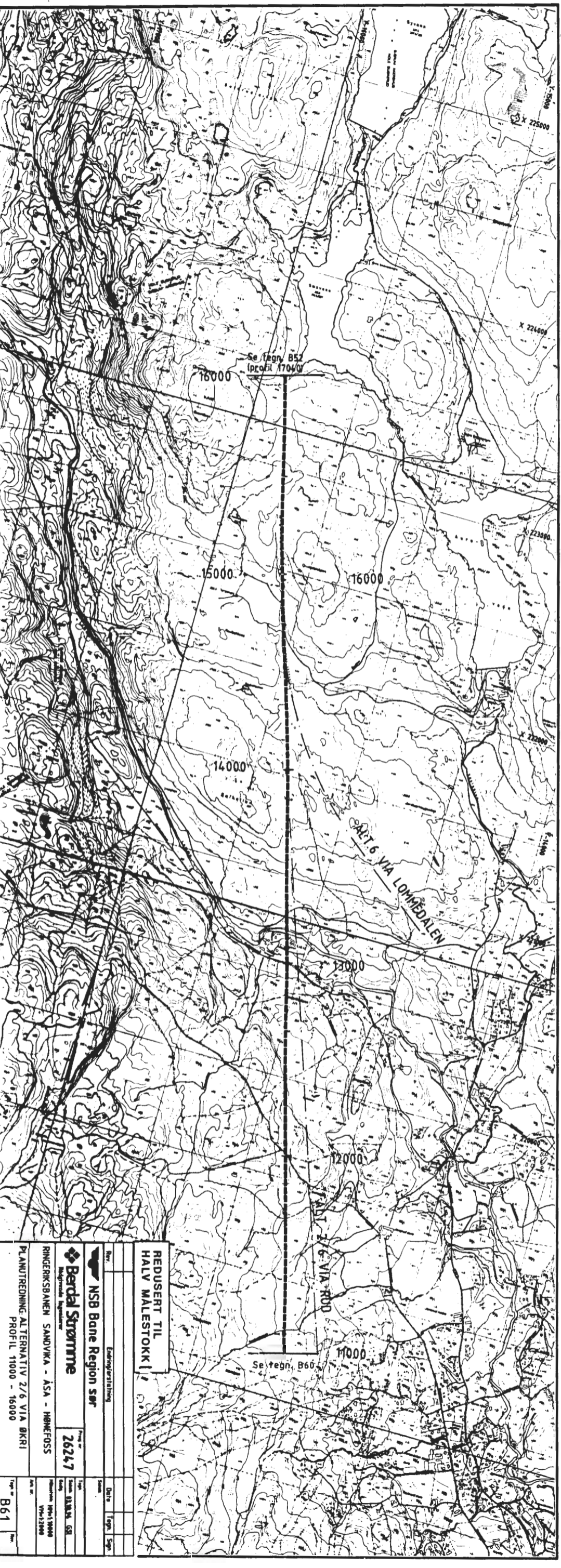
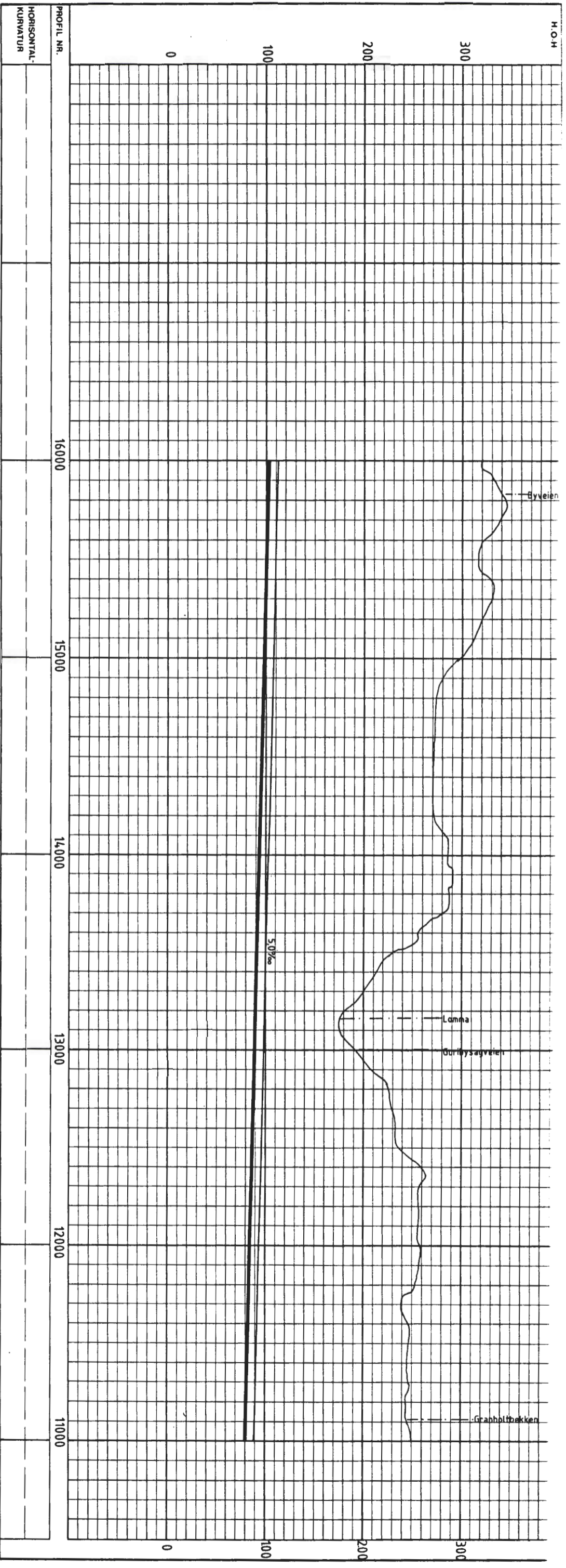
Ar nr. B53











**REDUSERT TIL HALV MALESTOKK**

**NSB Bane Region ser**

**Berdal Strømme**

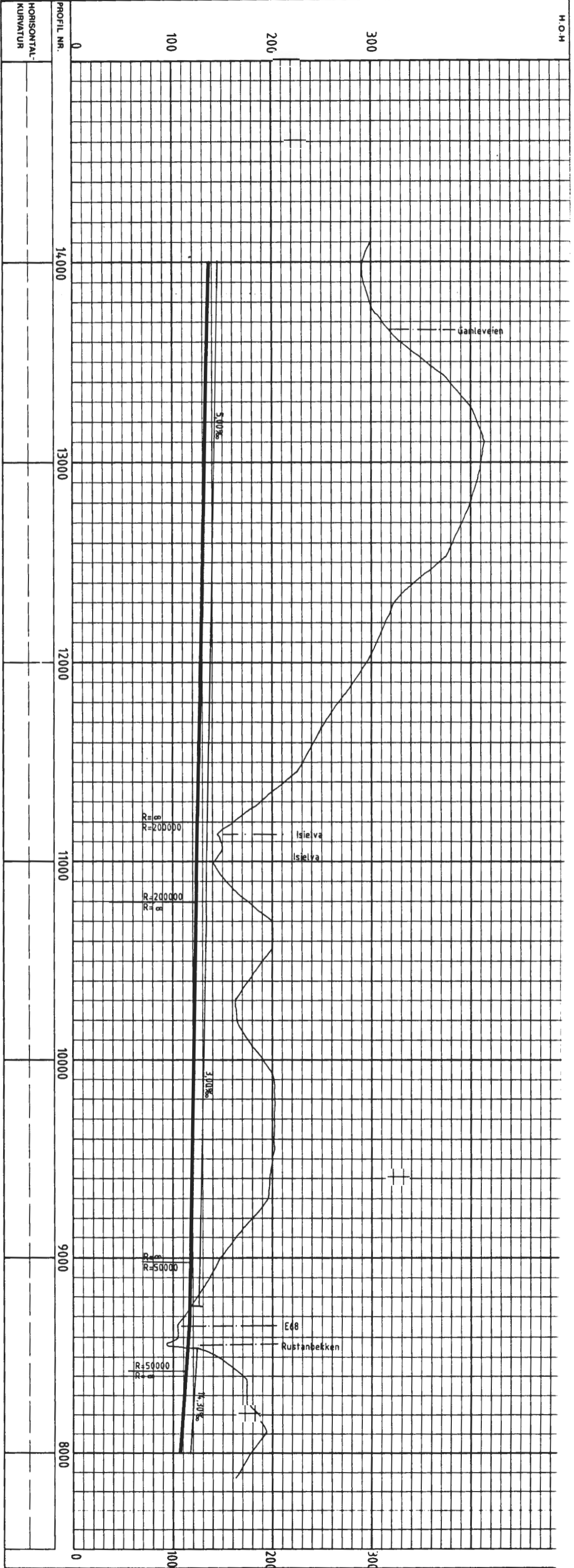
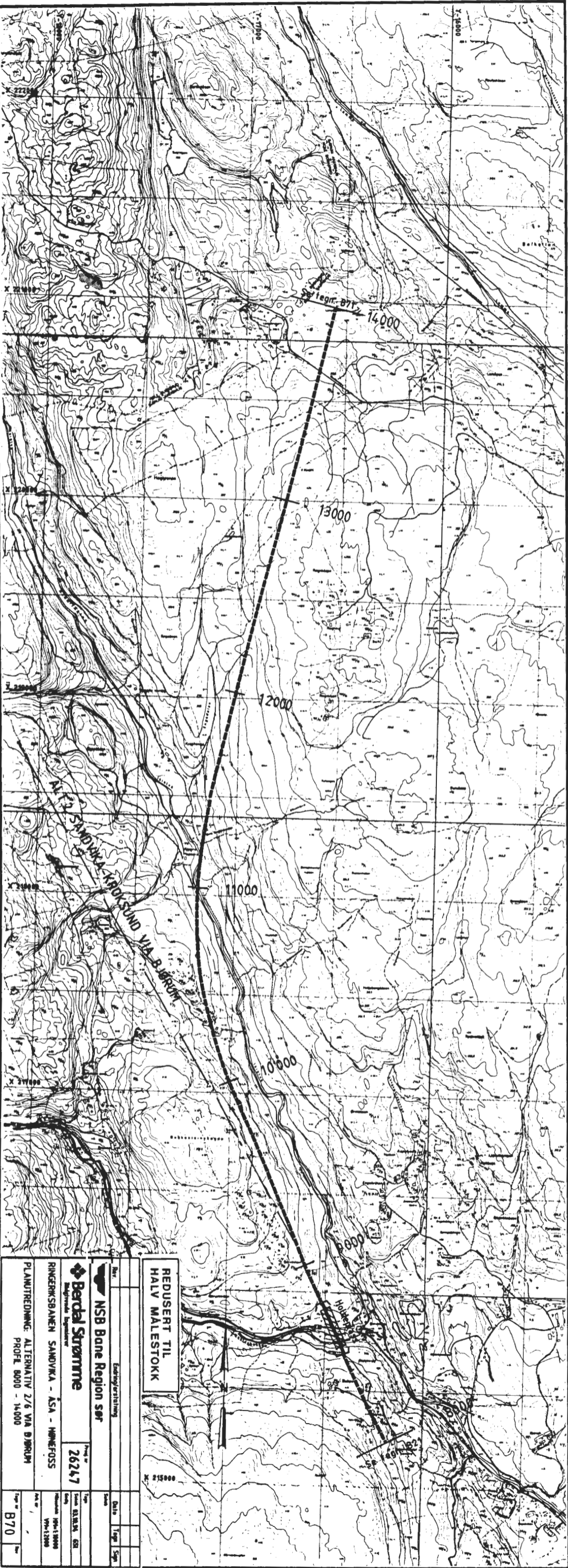
Prosjekt nr. 26247

Ringekirsåsen Sandvika - ASA - Hønefoss

Planutredning: Alternativ 2/6 via BKRI

Profil 11000 - 16000

Profil nr. B61



**REUSERT TIL HALV MALESTOKK**

**NSB Bane Region sør**

**Berdal Strømme**

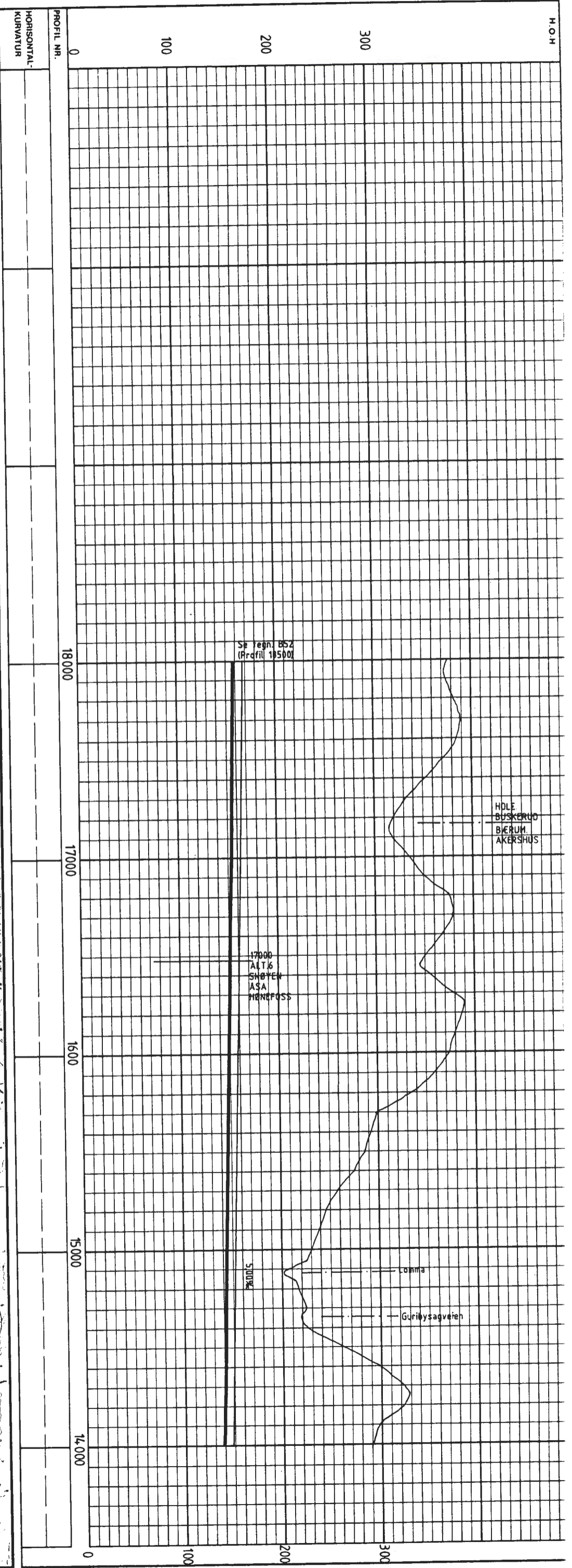
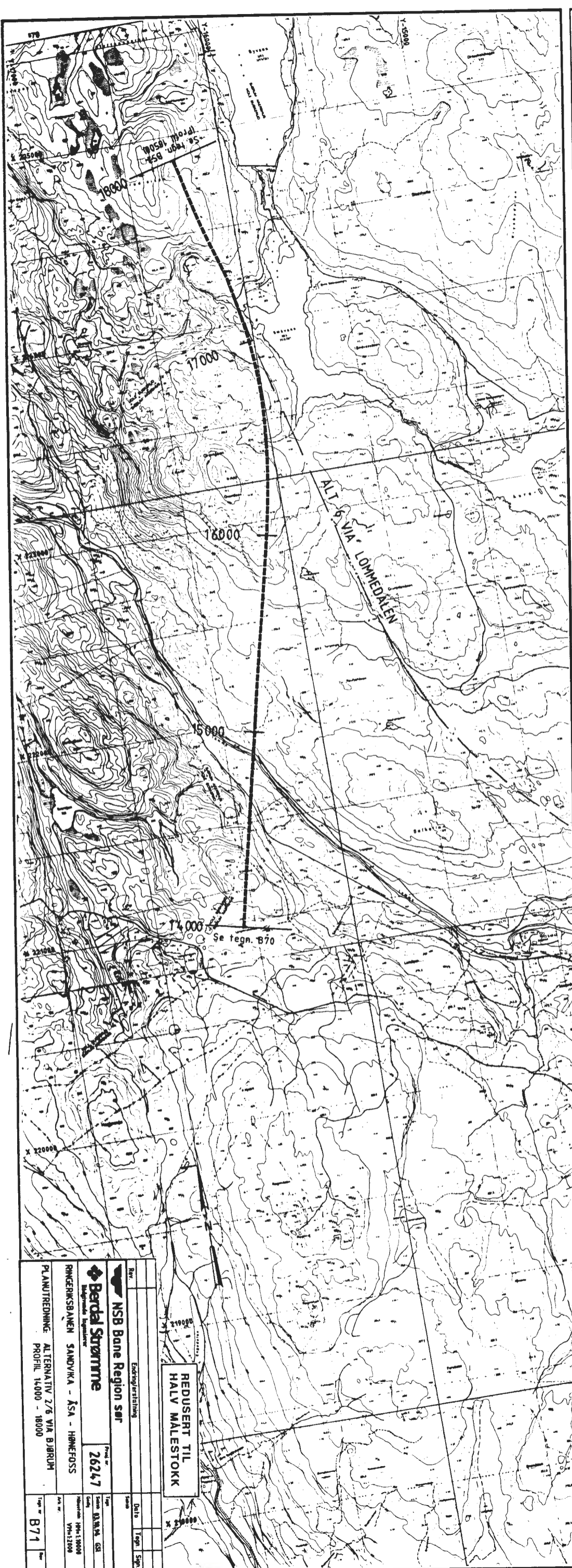
RINGERKSBANKEN SANDVIKA - ASA - HINNESØSS

PLANUTREDNING: ALTERNATIV 2/6 VIA BJØRVIK

PROFIL 8000 - 14000

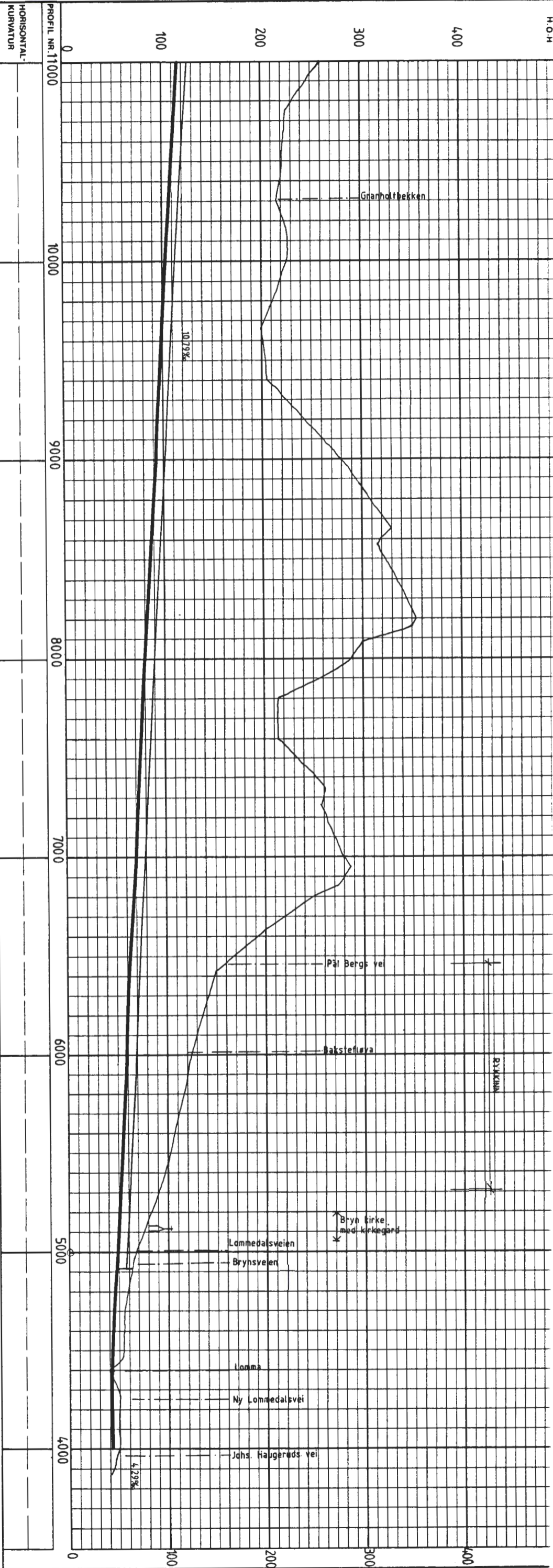
26247

B70



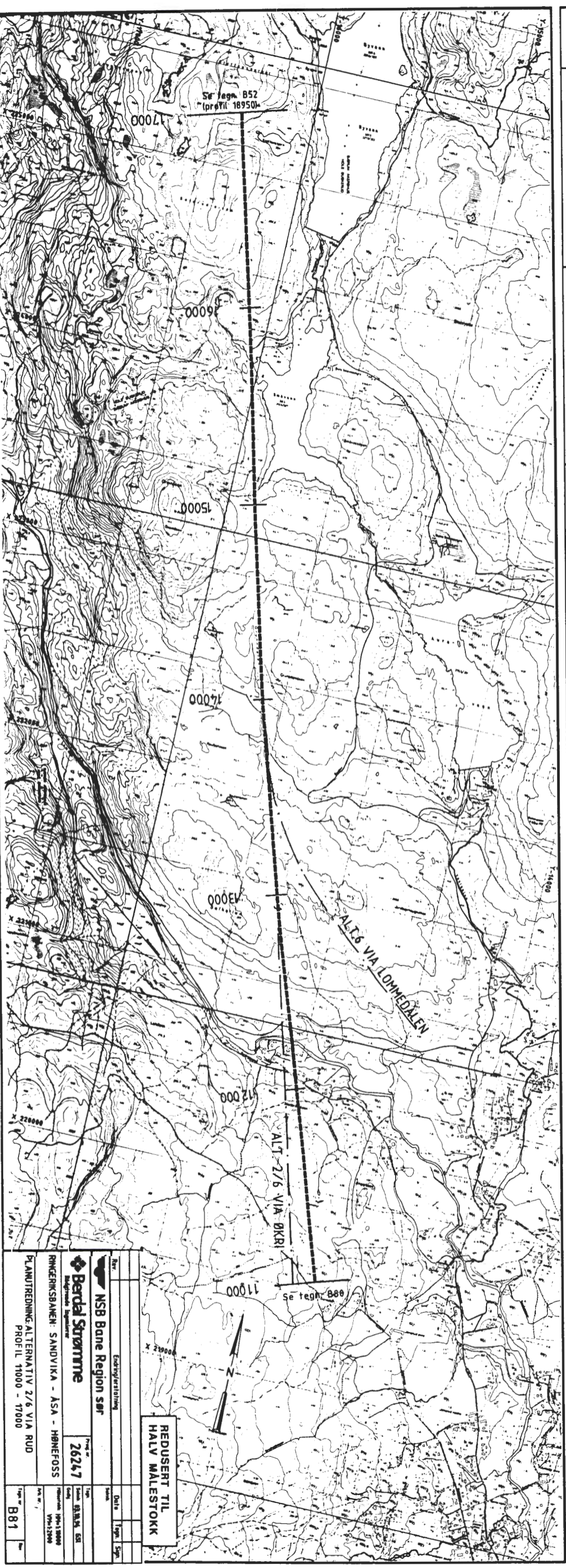
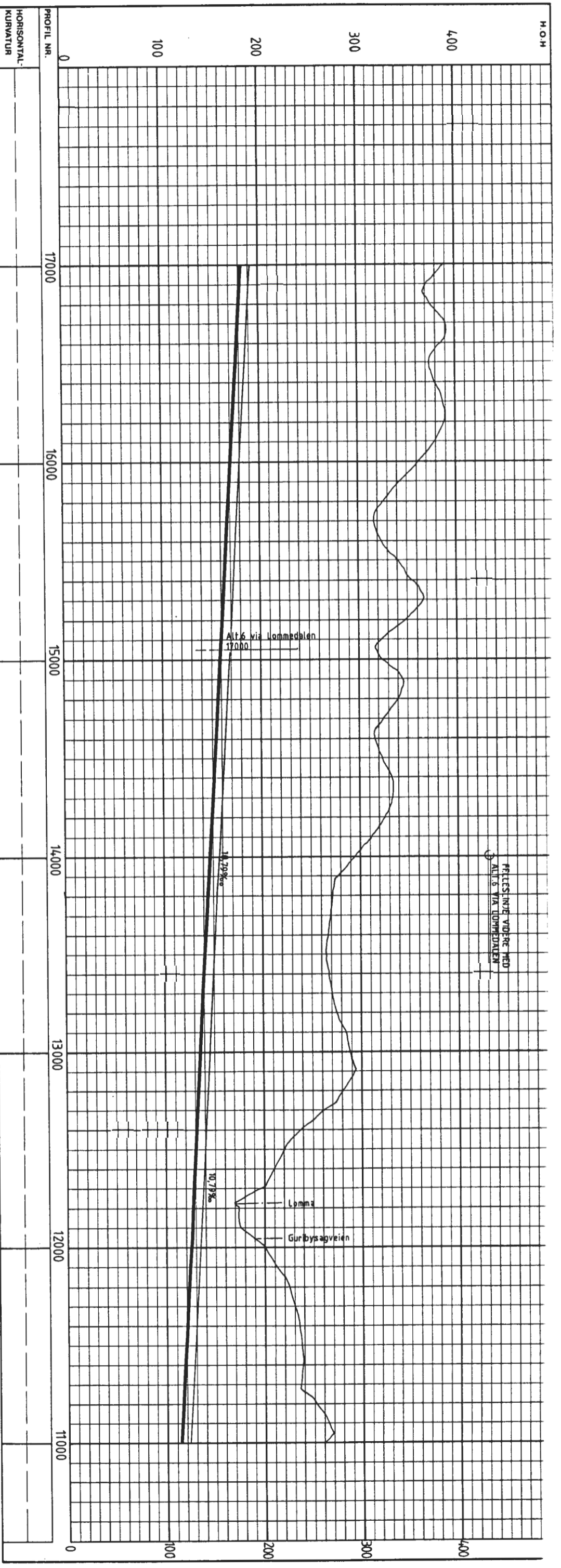
NSB Bane Region sør		Eier/utvikling	
Berdal Strømme		26247	
RINGERIKSBANKEN SANDVIKA - ASA - HØNEFOSS		Type: B.M.M. GSI	
PLANUTREDNING: ALTERNATIV 2/6 VIA BJØRUM		Målestokk: 1:10000	
PROFIL: 14000 - 18000		VPM: 1:2000	
B71		B71	

REDUSERT TIL HALV MALESTOKK



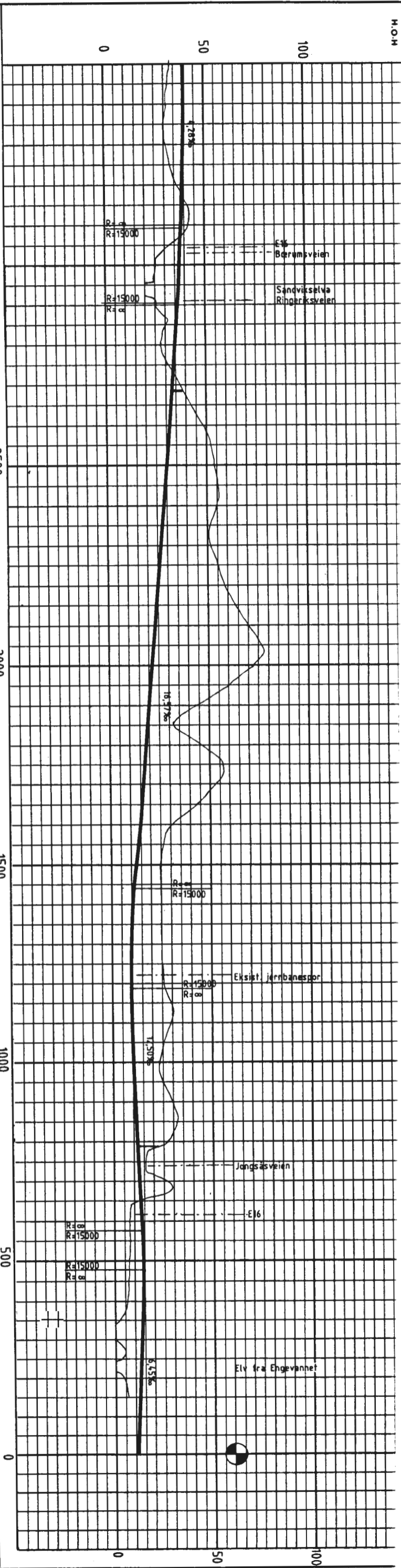
NSB Bane Region sør  
**Berdal Strømme**  
 26247  
 PLANUTREDNING: ALTERNATIV 2/6 VIA RUD  
 PROFIL 4000 - 11000  
 B80

REDUSERT TIL  
 HALV MALESTOKK



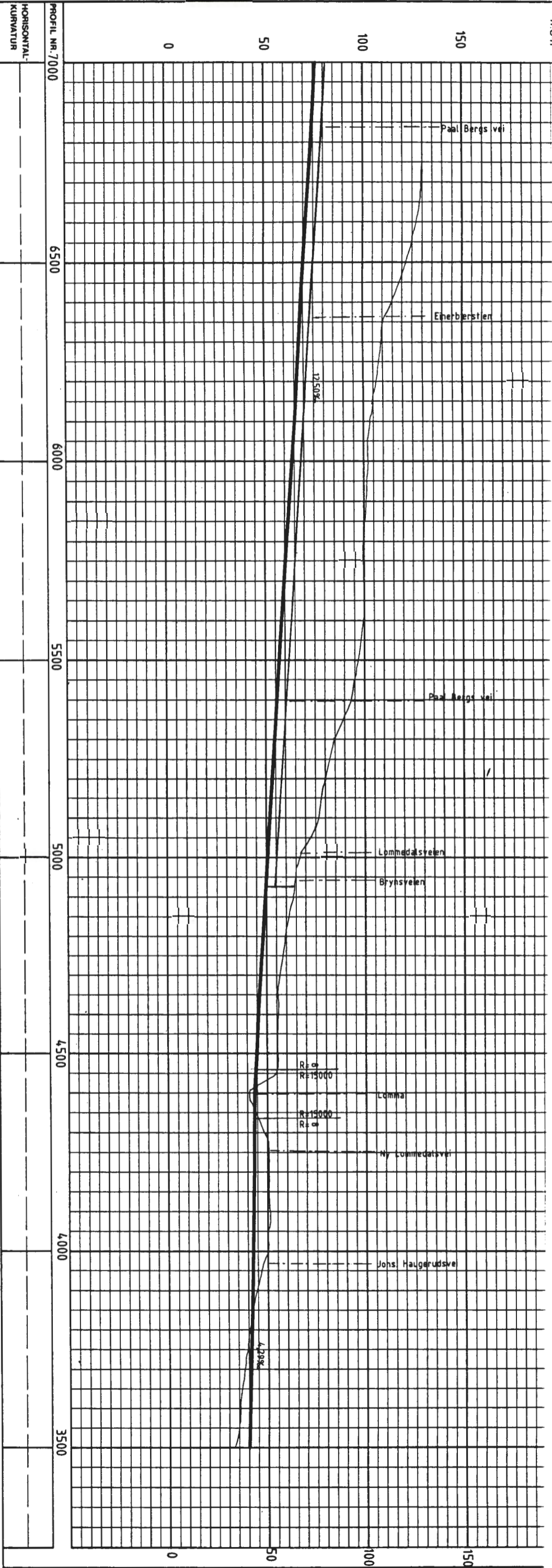
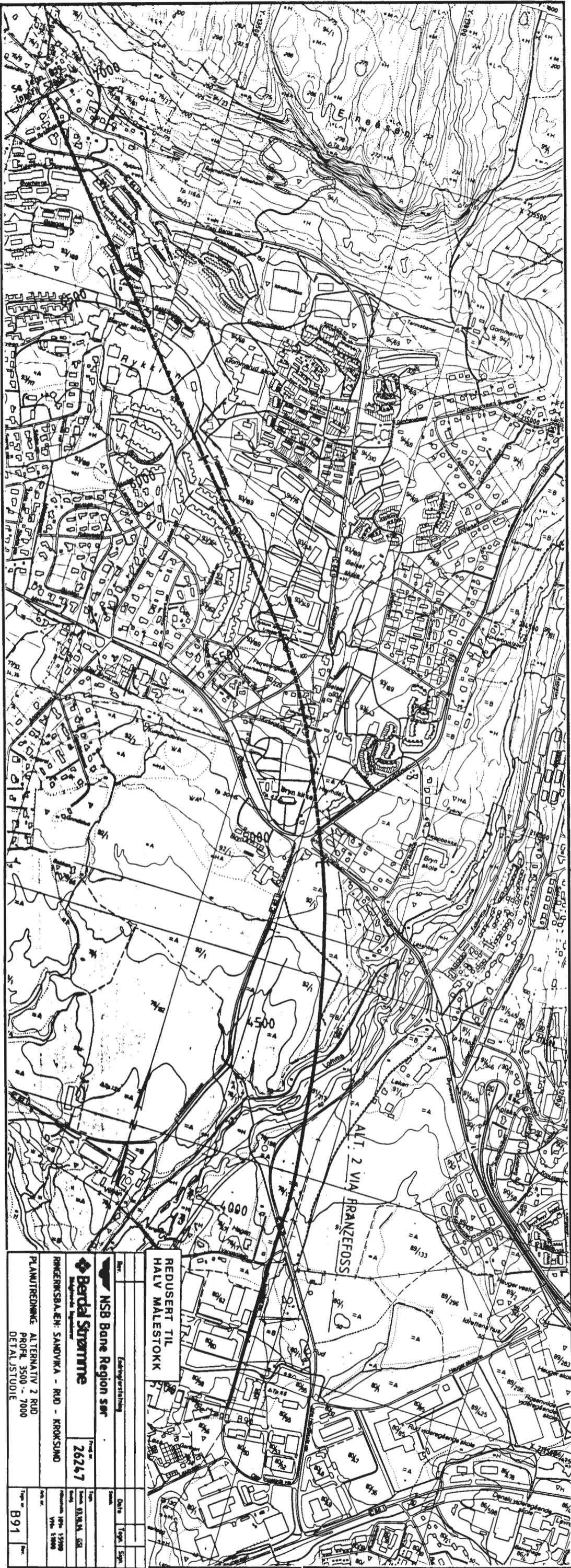
**NSB Bane Region sør**  
**Berdal Strømme**  
 Prosjekt nr. 26247  
 Områdeskissen: SANDVIKA - ASA - HØNEFOSS  
 PLANUTREDNING: ALTERNATIV 2/6 VIA RUD  
 PROFIL 11000 - 17000  
 Tegnet av: B81

REDUSERT TIL  
 HALV MALESTOKK



**NSB Bane Region sør**  
**Berdal System**  
 Prosjekt nr. 26247  
 PLANUTREDNING: ALTERNATIV 2 RØD  
 PROFIL 0 - 3500  
 DETALSTUDIÉ  
 Dato: 11.11.2010  
 Tegner: B90

REDUSERT TIL  
 HALV MALESTOKK



**REDUSERT TIL HALV MALESTOKK**

**NSB Bane Region sør**

**Berdal Strømme**

PROJEKTSÅLEH: SANDVIKA - RUD - KRØKSLUND

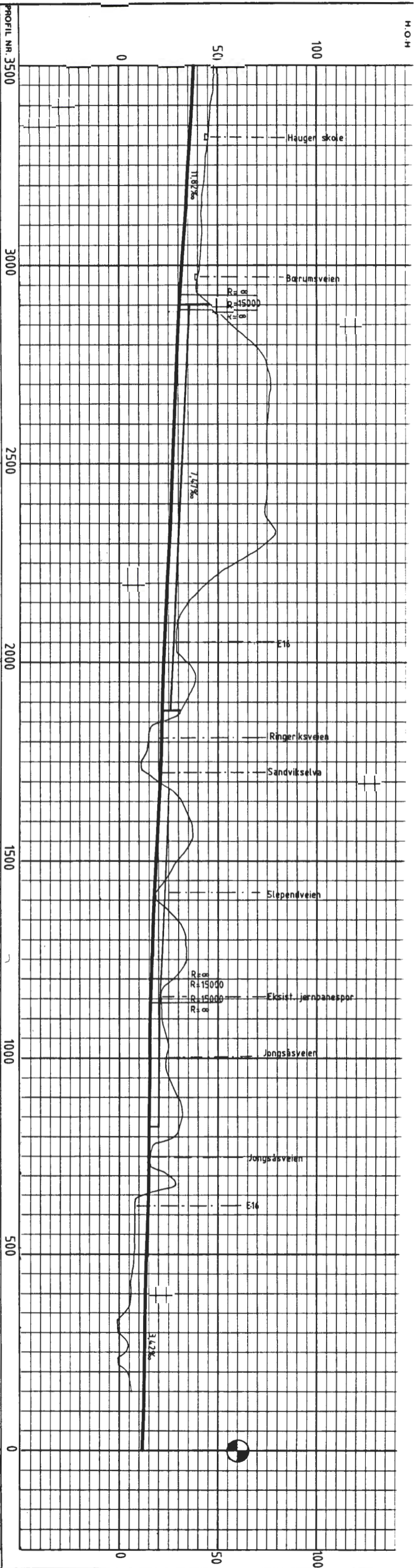
PLANUTREDNING: ALTERNATIV 2 RUD

PROFIL 3500 - 7000

DETALSTUDIUM

26247

B91



**NSB Bane Region sør**

**Bertel Strømme**

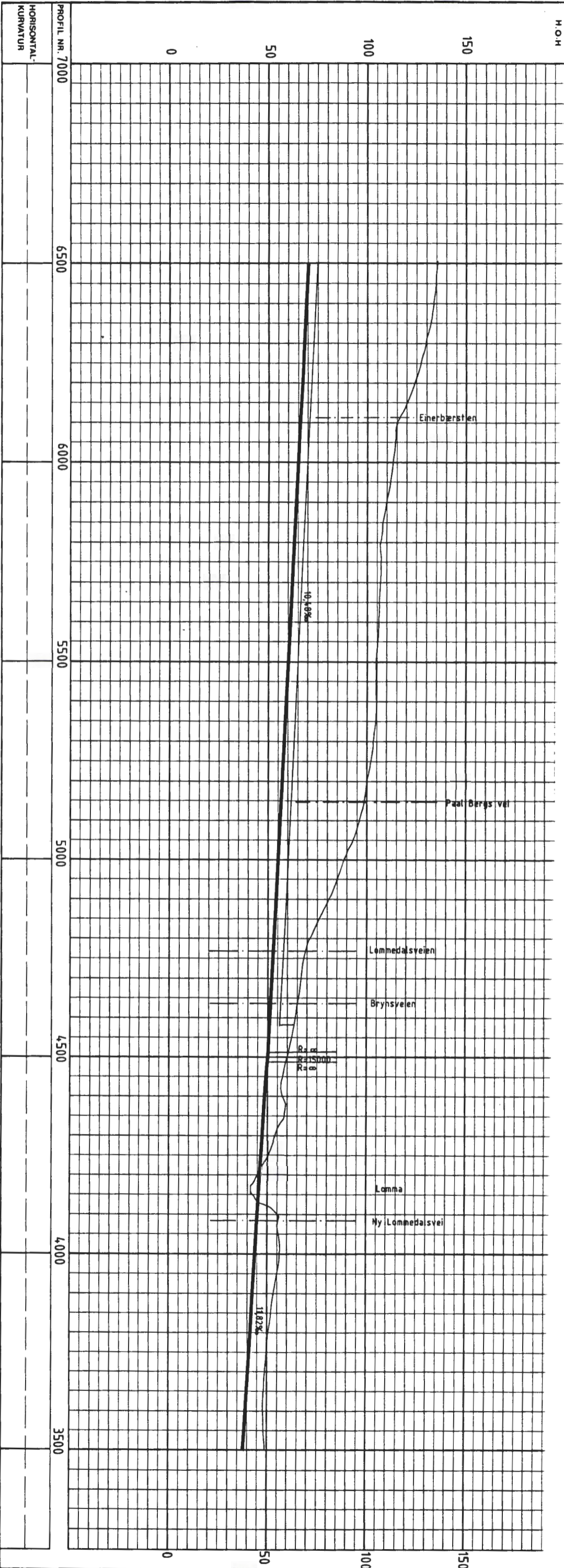
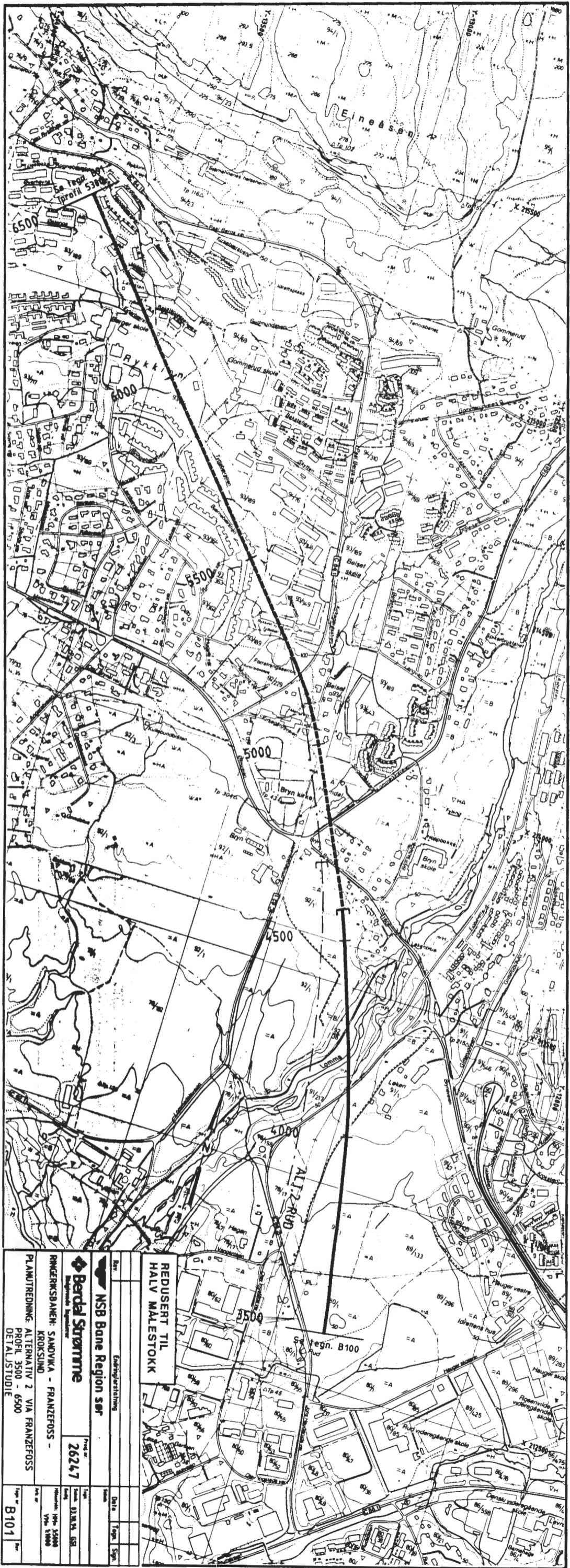
26247

PLANUTREDNING: ALTERNATIV 2 VIA FRANZEOSS  
PROF. 0 - 3500  
DETALJSTUDIÉ

REDUSERT TIL HALV MALESTOKK

Rev.	Endring/retting	Dato	Type	Sign.





**REDUSERT TIL HALV MALESTOKK**  
 NSB Bane Region sør  
**Berdal Strømme**  
 RINGEIRSBANKEN SANDVIKA - FRANZEFOSSE - KRØKSLUND  
 PLANUTREDNING: ALTERNATIV 2 VIA FRANZEFOSSE  
 PROFIL 3500 - 6500  
 DETALSTUDIUM  
 B101

Navn	Emne	Dato	Sign.

26247  
 1994-10-08  
 1994-10-08

12 03 1997

Jernbanverket  
Direktoratet  
Mjølstaket